Jefferson

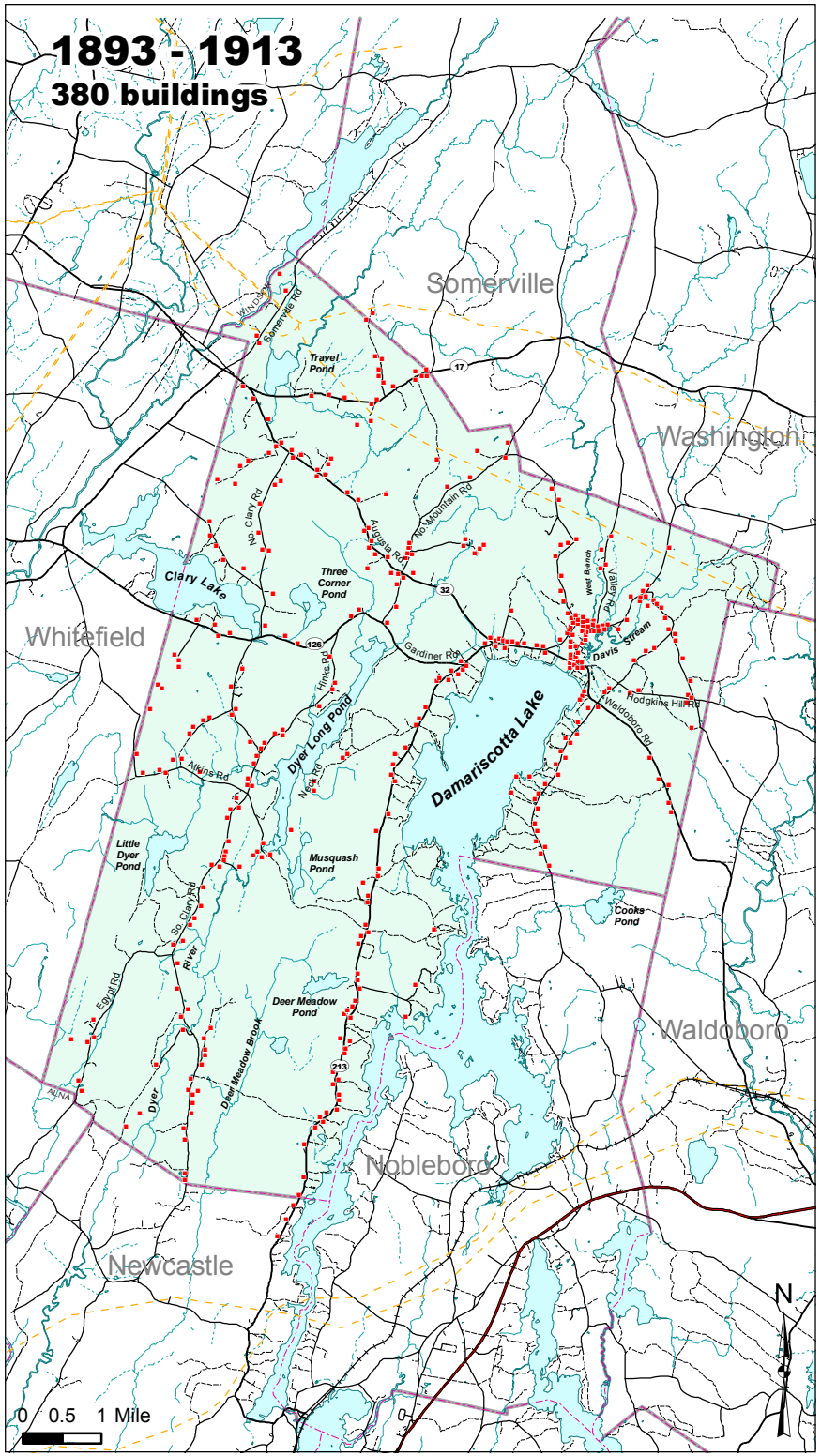
1893 - 1913
380 buildings
Somerville
Washington
Whitefield
Waldoboro
Nobleboro
Newcastle
Clary Lake
Damariscotta Lake
Dyer Long Pond
Travel Pond
Three Corner Pond
Little Dyer Pond
Musquash Pond
Deer Meadow Pond
Cooks Pond
Davis Stream
Dyer River
Deer Meadow Brook
Somerville Rd
No. Clary Rd
No. Mountain Rd
Augusta Rd
Gardiner Rd
Hinks Rd
Neck Rd
Atkins Rd
So. Clary Rd
Egypt Rd
Hodgkins Hill Rd
Waldoboro Rd
West Branch
Valley Rd
17
32
126
213
N
0 0.5 1 Mile

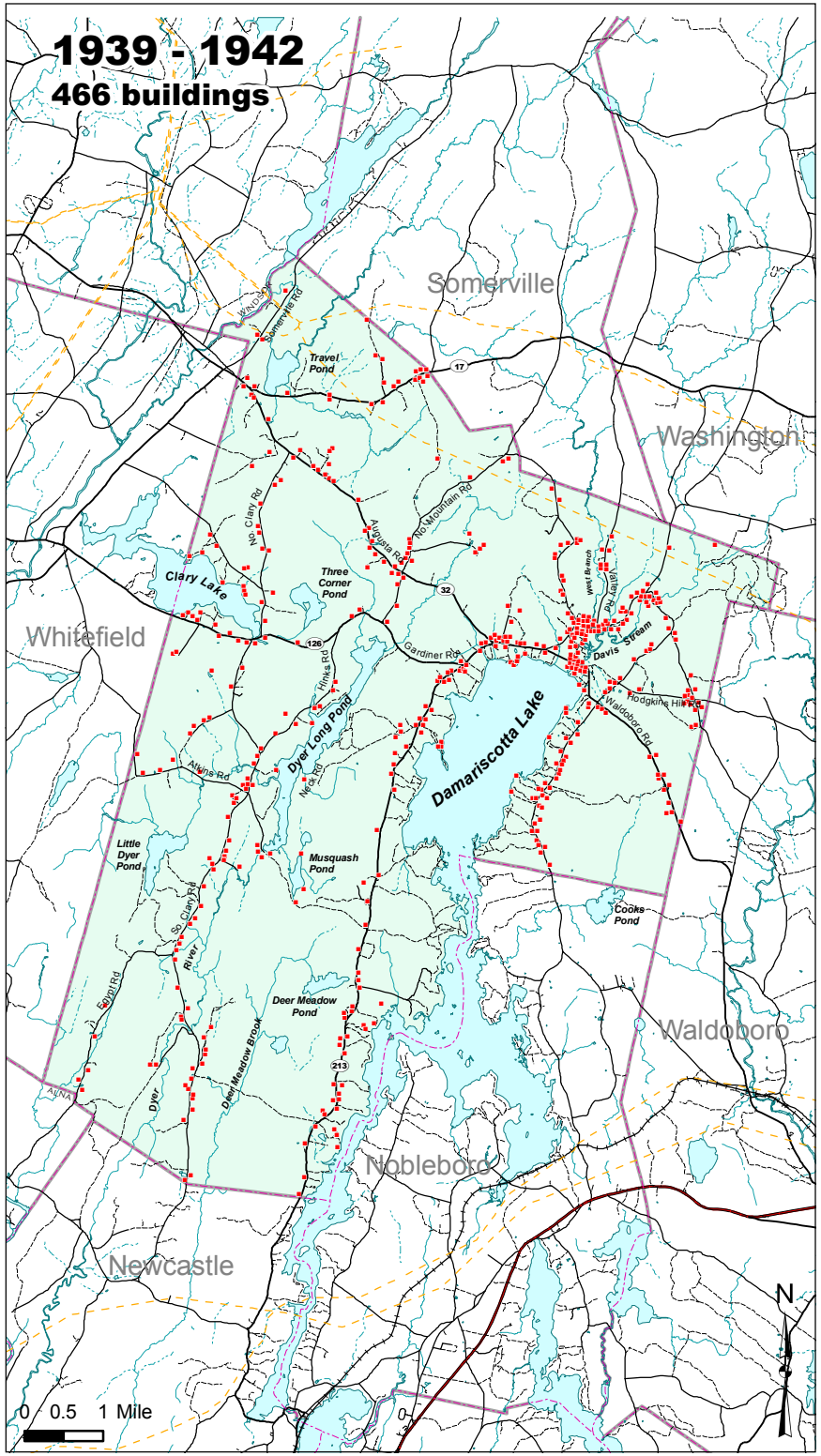
1939 - 1942
466 buildings
Somerville
Washington
Whitefield
Waldoboro
Nobleboro
Newcastle
Clary Lake
Damariscotta Lake
Dyer Long Pond
Travel Pond
Three Corner Pond
Little Dyer Pond
Musquash Pond
Deer Meadow Pond
Cooks Pond
Davis Stream
Dyer River
Deer Meadow Brook
Somerville Rd
No. Clary Rd
No. Mountain Rd
Augusta Rd
Gardiner Rd
Hinks Rd
Neck Rd
Atkins Rd
So. Clary Rd
Egypt Rd
Hodgkins Hill Rd
Waldoboro Rd
West Branch
Valley Rd
17
32
126
213
N
0 0.5 1 Mile

Jefferson

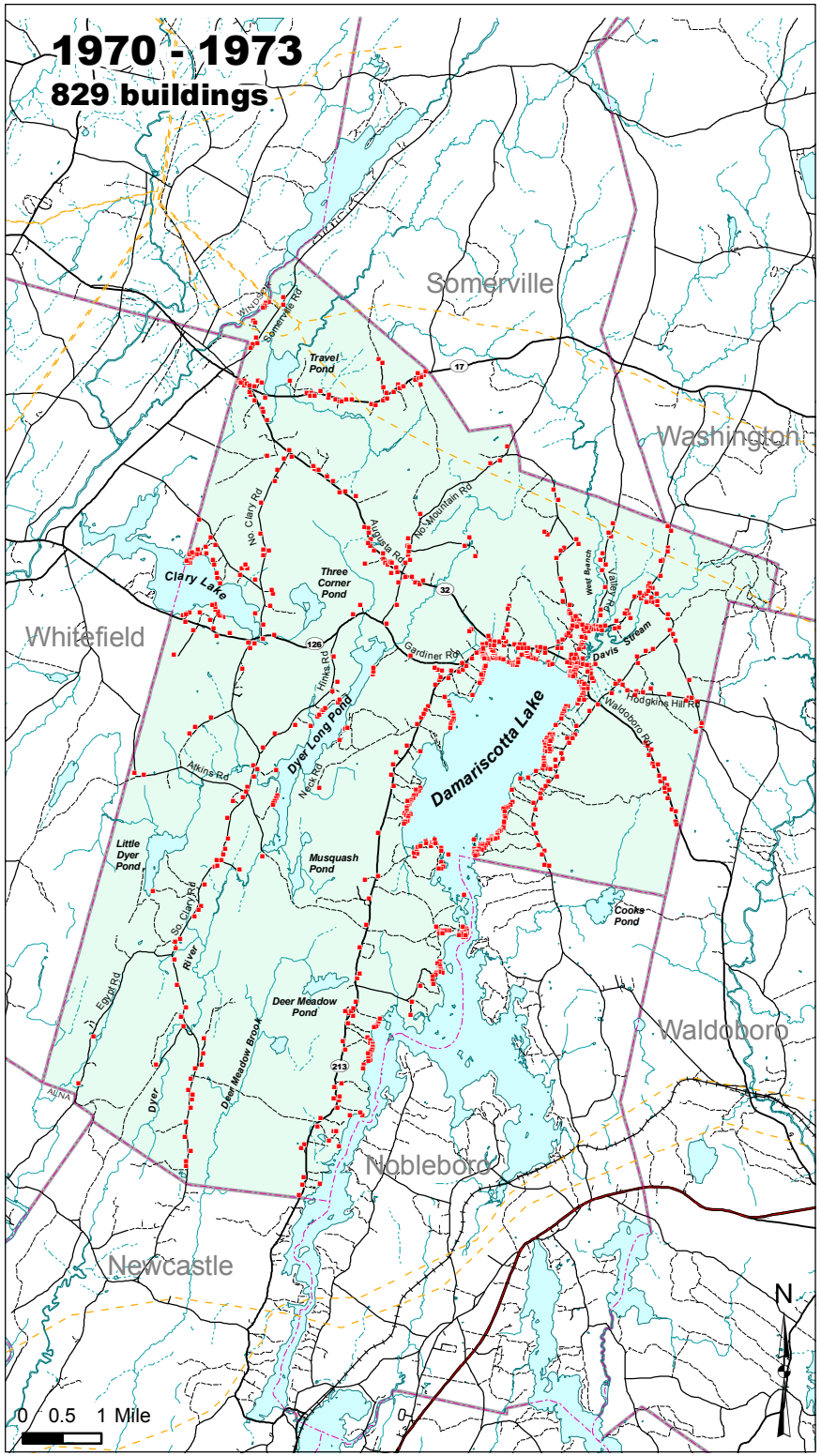
1970 - 1973
829 buildings
Somerville
Washington
Whitefield
Waldoboro
Nobleboro
Newcastle
Travel Pond
Three Corner Pond
Clary Lake
Dyer Long Pond
Damariscotta Lake
Little Dyer Pond
Musquash Pond
Cooks Pond
Deer Meadow Pond
Davis Stream
Deer Meadow Brook
Dyer River
Somerville Rd
No. Clary Rd
Augusta Rd
No. Mountain Rd
Gardiner Rd
Hinks Rd
Atkins Rd
Neck Rd
Hodgkins Hill Rd
Waldoboro Rd
So. Clary Rd
Egypt Rd
West Branch
Valley Rd
17
32
126
213
N
0 0.5 1 Mile

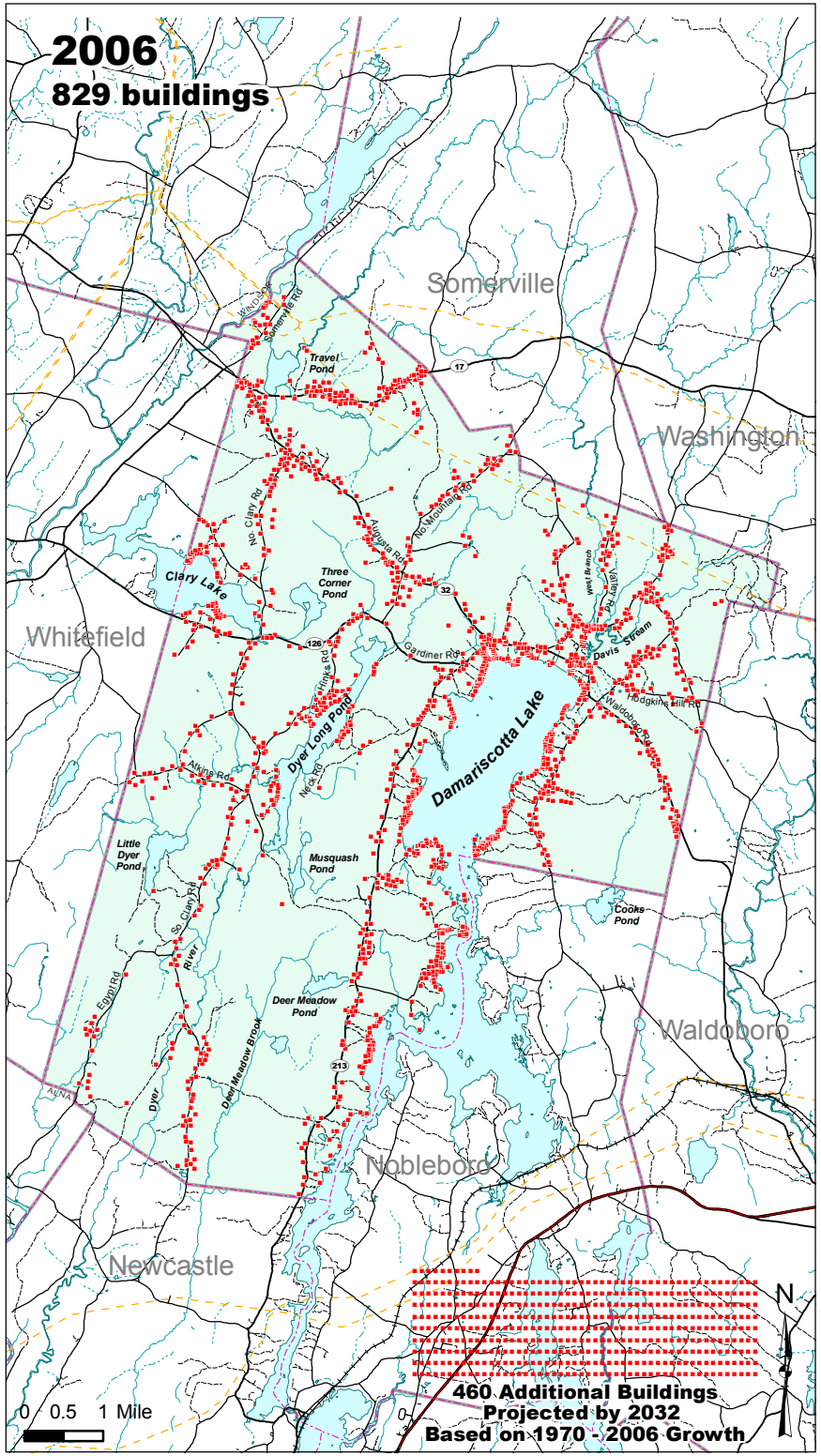
2006
829 buildings
Somerville
Washington
Whitefield
Waldoboro
Nobleboro
Newcastle
Travel Pond
Three Corner Pond
Clary Lake
Dyer Long Pond
Damariscotta Lake
Little Dyer Pond
Musquash Pond
Cooks Pond
Deer Meadow Pond
Davis Stream
Deer Meadow Brook
Dyer River
Somerville Rd
No. Clary Rd
Augusta Rd
No. Mountain Rd
Gardiner Rd
Hinks Rd
Atkins Rd
Neck Rd
Hodgkins Hill Rd
Waldoboro Rd
So. Clary Rd
Egypt Rd
West Branch
Valley Rd
17
32
126
213
N
0 0.5 1 Mile
460 Additional Buildings
Projected by 2032
Based on 1970 - 2006 Growth