



Work Plan

Calendar Years 2018-2019-2020

January 2018



STATE OF MAINE
DEPARTMENT OF TRANSPORTATION
16 STATE HOUSE STATION
AUGUSTA, MAINE 04333-0016

Paul R. LePage
GOVERNOR

David Bernhardt
COMMISSIONER

January 2, 2018

MaineDOT Customers and Partners:

At the beginning of each year, we at the Maine Department of Transportation publish our annual Work Plan, which spells out all of the projects and activities that we plan to construct or undertake over the next three years. In the months before we publish the Work Plan, we adjust the listings for the second and third years of the previous Work Plan to reflect changing conditions—revised project cost estimates, schedule updates, changes in the scope of work, or changes in available funding. We also add *new* work items for the new third year—in this case, for Calendar Year 2020. As you, our customers and transportation partners, go through this Work Plan for Calendar Years 2018-2019-2020, you may see that the work items listed suggest fresh areas of emphasis, which are driven by the performance of the transportation system. This year, *safety* is an emphasis area that merits special attention, as shown by the work-item listings that indicate where we will use the resources entrusted to the Department.

Safety is deeply embedded in the Department's mission and the culture, and has always been at the center of our work. Every project we build and every activity we conduct has safety aspects, and we can confidently say that safety is the #1 priority in every piece of our work. But after a decade of improvement, safety performance on the transportation system across America has been trending in the wrong direction, with vehicle crashes, injuries and fatalities increasing in parallel with the growth in vehicle miles traveled. In Maine, highway deaths have been inching their way back up to previous levels. And, certain segments of the traveling public are experiencing increasing incidence of crashes—for example, motorcycle fatalities have increased markedly in recent years, and the number of pedestrian fatalities per year in Maine has basically doubled in just four years. This year's Work Plan provides us with tools to attack these trends, including:

- Continued addition of rumble strips to combat lane departure—still the deadliest crash type and still the highest focus of Maine's Strategic Highway Safety Plan
- Sustained funding for bridge improvements and replacements, as recommended in the 2014 report, *Keeping Our Bridges Safe*
- Targeted outreach to communities that have experienced clusters of pedestrian crashes, with the goal to identify problem areas, both physical and behavioral, and develop strategies to tackle them
- Funding to address pedestrian infrastructure needs, as identified through that community outreach
- Upgrades to guardrail systems across the state to help bring our system to a higher standard
- Investments to improve specific intersections and other spot locations identified through collection and analysis of data
- Wrong-Way Initiatives: Pavement markings, signage and technological measures to reduce wrong-way driving on Interstate ramps
- 'Went-off-Road' Curve Mitigations: A package of improvements designed to reduce crashes where there is a high risk of vehicles going off the road
- Funding to design and construct improvements on our Interstate Highway System, with specific focus on I-295 north of Portland, where crash incidence is high

Selection of targeted safety projects for the Work Plan involves MaineDOT staff from many disciplines, ensuring a broad-based prioritization that puts the most important safety issues at the top of the list. In 2017, the Department also convened a Task Force on Roadway Safety, comprised of representatives from various partner agencies and other entities. This group developed recommendations that are also incorporated in this Work Plan, such as installing additional Intelligent Transportation System (ITS) equipment, and updating the Department's Complete Streets Policy.

The Work Plan for Calendar Years 2018-2019-2020 also carries forward from previous Work Plans several other important themes underlying MaineDOT projects, programs and operations:

- A Transportation Asset Management approach—a framework for managing the full range of assets in our transportation system at an optimal cost over extended periods of time. Asset management is informed by both engineering and economic considerations, and is shaped by performance goals set up to meet customer expectations.
- *The Roads Report*: In line with recommendations of this 2016 report, we are shifting distribution of highway funding more toward road preservation, and less toward reconstruction or rehabilitation. The report also led to revised Highway Corridor Priority classifications, a new Cyclical Pavement Resurfacing Program, and corridor management plans for the highest-priority roadways.
- *Keeping Our Bridges Safe*: This 2014 report recommended increasing investment in our bridges, which we are continuing to do.
- Partnerships: The 2018-2019-2020 Work Plan continues funding for the Department's Municipal Partnership Initiative, which provides funding to leverage local funds to make improvements on lower-priority state-jurisdiction roads; and for the Business Partnership Initiative, which provides funding to leverage public- and private-sector investment on state roadways, to support economic opportunity.
- Freight: MaineDOT is continuing investment on freight railroads and rail bridges, at ports and harbors, and on highway infrastructure that supports motor transport of goods in our state.
- Competitive Grants: MaineDOT will continue aggressively to pursue federal grants such as the TIGER or INFRA grants administered by USDOT and its administrations. Through these opportunities, we have been able to augment our financial resources in recent years, and expand our investments beyond the limitations of federal formula programs.

This Work Plan lays out a \$2.3 billion-plus roadmap to maintain and improve Maine's transportation system over the next three years. During this administration, MaineDOT staff has worked methodically to make our agency more efficient and effective. I am proud of the work MaineDOT has accomplished to date, and confident that we will deliver the work for our transportation customers—on time and within our means. Please use the Work Plan to learn what MaineDOT is doing in your community and your region to enhance safety, individual mobility, economic prosperity and the quality of life for people who live, work and travel in our state. And, as always, I invite you to let me know what we can do to better serve you, our customers.

Sincerely,



David Bernhardt, Commissioner
Maine Department of Transportation

Contents

Introduction

The MaineDOT Work Plan - Calendar Years 2018-2019-2020	i
Capital Projects and Programs	i
▪ Highway and Bridge Capital Work	ii
▪ Multimodal Capital Work	iv
▪ Statewide Capital Programs	v
Statewide Operations	vi
▪ Highway and Bridge Maintenance and Operations	vi
▪ Multimodal Operations	vi
Resource Assumptions and Resource Allocation	vii
▪ Funding Sources	vii
▪ Resource Assumptions	viii
▪ Resource Allocation	ix
Project Prioritization and Selection	ix
▪ Highway and Bridge Project Prioritization	x
▪ Multimodal Project Prioritization	xi
Transportation Needs and Goals	xii
Reading the Work Plan	xiii
▪ Work Plan Tabs	xiii
▪ The Work Plan Online.....	xiv

Counties

• Androscoggin	1
• Aroostook	11
• Cumberland	27
• Franklin	52
• Hancock	60
• Kennebec	67
• Knox	79
• Lincoln	85
• Oxford	91
• Penobscot	103
• Piscataquis	122
• Sagadahoc	126
• Somerset	130
• Waldo	139
• Washington	145
• York	153
Statewide Capital Programs	167
Statewide Operations	182
Municipal Index	235
Work Plan Terms and Definitions	242

Introduction

The MaineDOT Work Plan - Calendar Years 2018-2019-2020

This publication of the annual Maine Department of Transportation (MaineDOT) *Work Plan* describes all of the projects and activities planned by the department for Calendar Years (CYs) 2018, 2019 and 2020. The *Work Plan* includes capital projects and programs; maintenance and operations projects and activities; and all the administrative functions of the department. The work described in this *Work Plan* has a value of more than \$2.3 billion, including 2,262 individual work items planned over three years.

For Calendar Year 2018, the year with the most detailed project/activity scopes, schedules and estimates, there are 1,136 work items among them, with approximate cost estimates:

- 604 Capital Projects - Estimated Cost: \$511.1 million
- 48 Miles of Highway Construction and Rehabilitation - Estimated Cost: \$67.6 million
- 356 Miles of Preservation Paving - Estimated Cost: \$93.8 million
- 600 Miles of Light Capital Paving - Estimated Cost: \$22 million
- 48 Highway Spot and Safety Improvements - Estimated Cost: \$28.6 million
- 106 Bridge Projects (Highway Bridges) - Estimated Cost: \$118.8 million
- \$149.5 million in Maintenance and Operations Activities
 - including 336 Maintenance Projects - Estimated Cost: \$26.1 million
- 28 Transportation Planning and Research Activities - Estimated Cost: \$4.55 million
- \$10.96 million for Administration
- 44 Capital Aviation Projects - Estimated Cost: \$43.95 million
- 9 Port and Marine Projects and Activities - Estimated Cost: \$18.7 million
- 7 Freight Rail Projects and Activities - Estimated Cost: \$15.9 million
- 38 Public Transit (Bus, Commuter Ferry) Projects and Activities - Estimated Cost: \$63 million
- A project to replace a Casco Bay Island Transit District Ferry - Estimated Cost: \$10 million
- 23 Bicycle and Pedestrian Capital Projects - Estimated Cost: \$7.84 million

Capital Projects and Programs

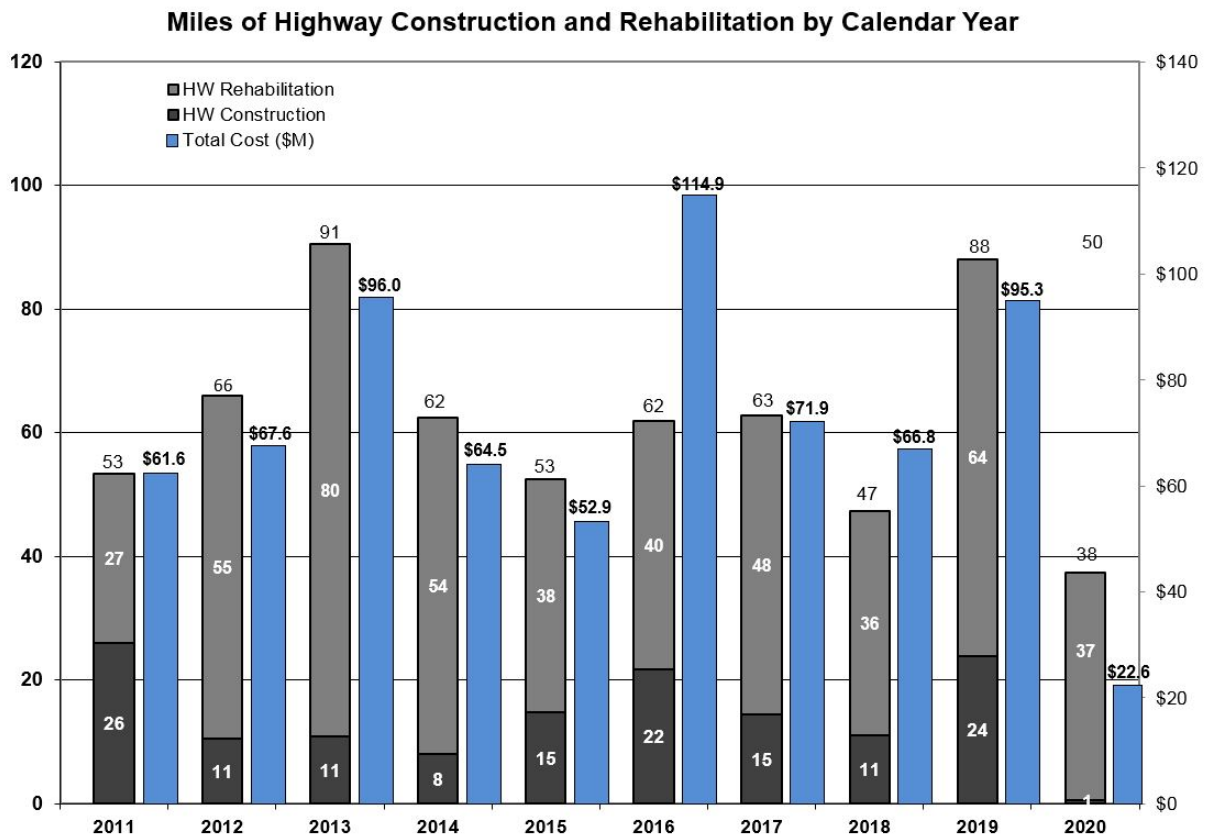
The 2018-2019-2020 *Work Plan* includes over \$1.4 billion in highway, bridge and multimodal capital work—more than \$1.1 billion in highway and bridge projects and more than \$296 million in multimodal capital projects. Capital projects are major improvement projects with defined begin- and end-dates. They include bridge replacements, highway construction and paving, acquisition of buses and ferries, sidewalk construction, and major improvements to airports, among other investments. Most capital projects in this *Work Plan* have undergone or are currently undergoing engineering, and will be constructed by private contractors selected through a competitive bidding process. Capital work also includes municipal capital investment through the Local Roads Assistance Program.

Highway and Bridge Capital Work

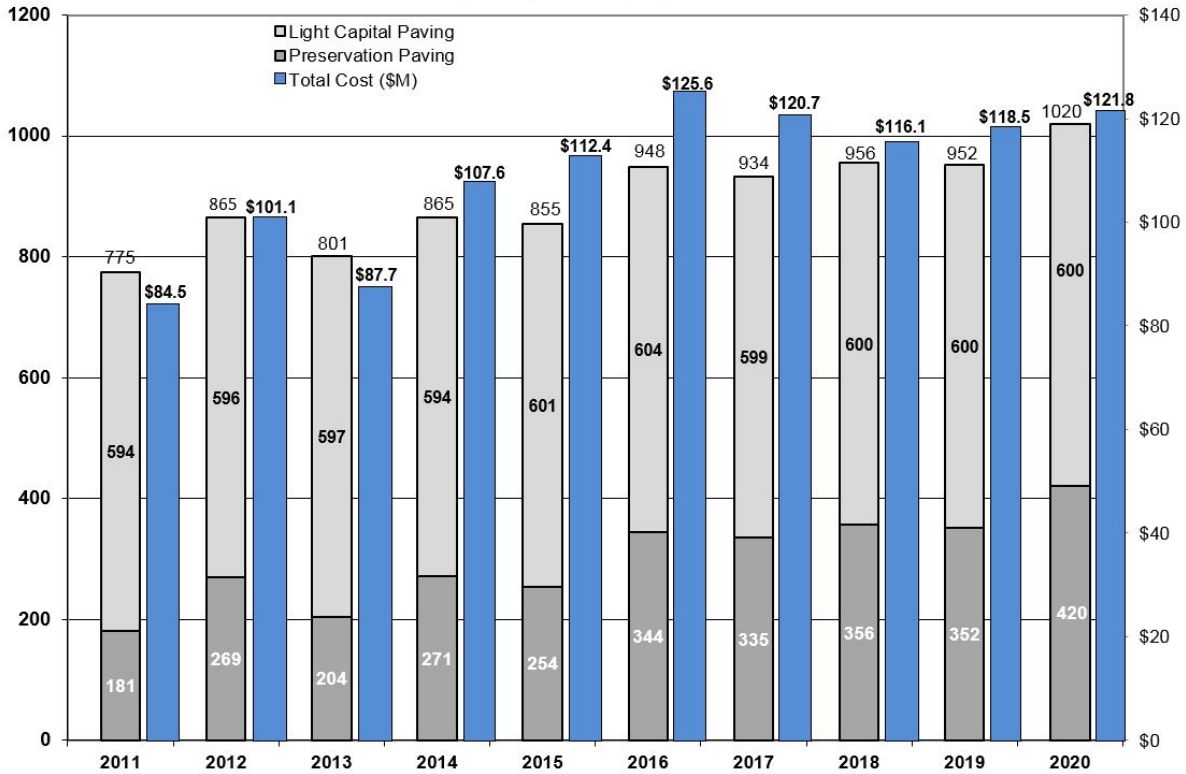
The largest and most heavily traveled component of Maine’s transportation system is its 8,800-mile state-jurisdiction highway network. Maine’s need to invest in the preservation of the existing highway and bridge system is significant. This *Work Plan* directs more than \$1.1 billion to highway and bridge capital projects over the three-year life of the *Work Plan*, during which time MaineDOT anticipates delivering to construction:

- 229 miles of Highway Construction and Rehabilitation - Estimated Cost: \$205 million
- 1128 miles of Preservation Paving - Estimated Cost: \$286 million
- 1,800 miles of Light Capital Paving - Estimated Cost: \$71 million
- 240 Safety and Spot Improvements - Estimated Cost: \$111 million
- 260 Bridge Projects - Estimated Cost: \$353 million

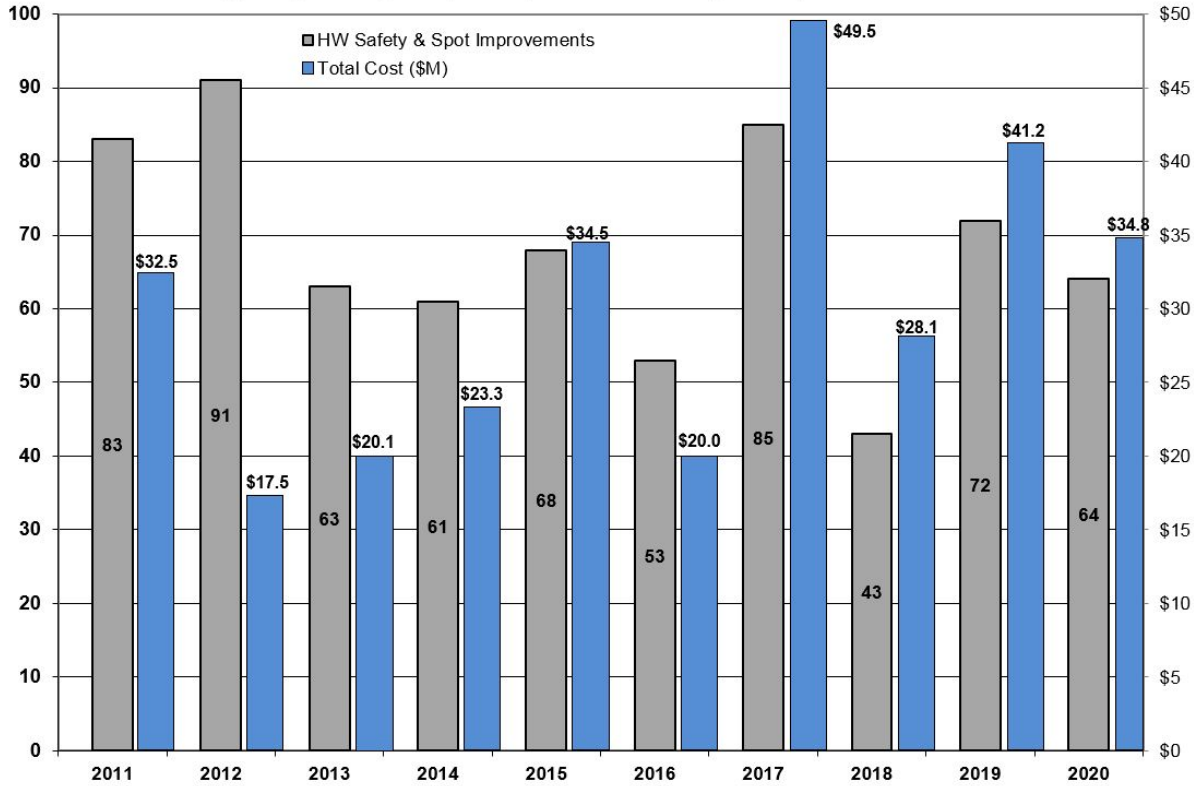
The bar charts that follow show the total cost of those highway and bridge capital projects in the *Work Plan* that are funded for construction, including the costs of construction, engineering and right of way (property acquisition). Similar charts of the department’s Construction Advertise Plan (CAP) provide estimates of construction costs only. The CAP is available on the MaineDOT website at www.mainedot.gov.



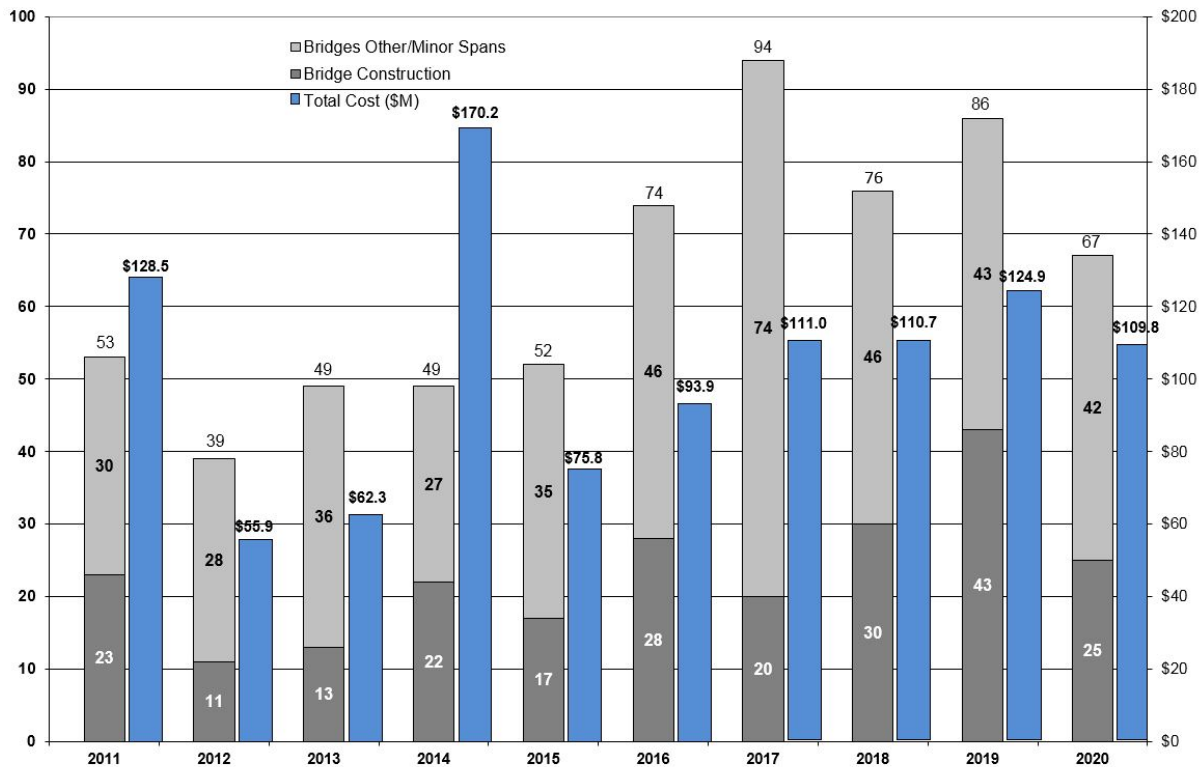
Miles of Highway Paving by Calendar Year



Highway Safety & Spot Improvement Projects by Calendar Year



Bridge Projects by Calendar Year



Multimodal Capital Work

Ports and Other Marine Investments - The *Work Plan* includes over \$28 million in state funding for marine-freight investments and other improvements to public marine facilities. Projects include:

- \$4.5 million for a mobile harbor crane to serve the International Marine Terminal in Portland.
- Over \$3.6 million for waterfront infrastructure at Mack Point in Searsport, including modifications to the crane, conveyor system, ram revolver, rail and electrical.
- \$5.5 million for dredging the commercial shipping channel at the port of Searsport.
- \$11.5 million for Boating Infrastructure Grant (BIG) and Small Harbor Improvement Program (SHIP) projects to make waterfront improvements in coastal communities, including \$2.1 million in federal funds, \$1.9 million in state funds, and \$7.5 million in local and private funds. These programs may leverage additional federal, local or private funding on a competitive basis.

Freight Rail –The *Work Plan* provides over \$38 million in freight rail capital funding. The investments will include operational improvements on state-owned rail lines, improvements at railroad crossings, improvements to critical rail bridges and other rail line capital projects. Also included in the *Work Plan* is \$3.75 million in state funding for the Industrial Rail Access Program (IRAP), which will leverage another \$3.75 million in private funding.

Transit - The *Work Plan* funds about \$39.4 million in transit capital needs, including nearly \$31.7 million in federal capital funding, nearly \$7 million in local funding and approximately \$600 thousand in state funding. These funds provide support to Maine’s 20 regional and local transit providers, which own and operate over 400 transit vehicles with a combined replacement value of more than \$50 million. MaineDOT oversees procurement and management of the state transit fleet, and ensures compliance with federal requirements and continued eligibility for federal funding.

Aviation - The *Work Plan* also provides \$7.8 million in state funding to match federal grants for safety and infrastructure improvements at publicly owned airports, leveraging approximately \$7.4 million in local funding and about \$114.4 million in Federal Aviation Administration (FAA) funds. Projects include runway and taxiway reconstruction, safety improvements and devices, and other enhancements to improve airport access and to support economic development.

Ferries - The *Work Plan* provides about \$11.1 million for Maine State Ferry Service (MSFS) capital projects, including funding for ferry rehabilitation, and infrastructure improvements at various locations.

Bicycle and Pedestrian Capital Projects – This year alone, the *Work Plan* adds approximately \$4.7 million in new funding for bicycle and pedestrian facilities, comprised of about \$2.8 million in federal Transportation Alternatives funding, \$1.5 million in state funds, and more than \$400 thousand in matching funds from towns and cities. Projects and initiatives include sidewalk construction, bicycle/pedestrian shared facilities, crossing improvements, and bicycle and pedestrian safety improvement. Also of special note in this *Work Plan* is about \$3.7 million to complete an important section of the Eastern Trail in Scarborough and South Portland, which will include over \$3.1 million from MaineDOT, with the remaining funds coming from local and private contributions.

Statewide Capital Programs

Statewide Capital Programs are capital programs and expenditures that are statewide or regional, and that support capital improvements. These programs total more than \$295 million in the Statewide Capital Programs tab of the *Work Plan*. In addition, Maine is receiving \$21 million from the Volkswagen Settlement for their use of defeat devices on various diesel vehicles sold or leased in the United States. MaineDOT is the lead agency for fund distribution and is working the Maine Department of Environmental Protection and the Governor’s Energy Office to allocate funds in accordance with the requirements of the settlement. Information regarding the requirements of the settlement can be found at <http://maine.gov/mdot/vw/> .

Some of these programs will identify location-specific projects in the future, but project selection may not yet have occurred because the selections are made by local entities (e.g., the Local Road Assistance Program), or because selections cannot be made until need is determined in future years (e.g., Light Capital Paving), or because project selection occurs by means of a rolling, demand-response process (e.g., Municipal Partnership Initiative and Business Partnership Initiative). Descriptions of the expenditure categories included in the Statewide Capital Programs tab are available in *Work Plan Terms and Definitions*, at the end of this document.

Statewide Operations

While capital-related work represents about 60% of MaineDOT's work efforts outlined in this *Work Plan*, ongoing maintenance, operations and administrative activities that support the department's work and the transportation system as a whole are also described in the plan. Some of the larger categories of this work include winter snow and ice control, summer road maintenance, maintenance of non-highway/bridge infrastructure, planning and compliance activities, human resources, training, technology and finance and administration. Annually recurring Statewide Operations work items for various MaineDOT work units appear as three annual listings—one each for CYs 2018, 2019 and 2020. These and other activities—which are statewide, regional or non-location-specific in nature and provide support for the department overall, as well as for MaineDOT bureaus and offices—are provided in the Statewide Operations tab. Brief descriptions of the scopes and maintenance work activities listed in the Statewide Operations tab are available in *Work Plan Terms and Definitions* at the end of this document.

Two major subsets of the listings in this tab—Highway and Bridge Maintenance and Operations, and Multimodal Operations and Support—are described in more detail below. (Note: Location-specific activities are shown separately in the *County* listings.)

Highway and Bridge Maintenance and Operations

Maintenance and operation of Maine's extensive highway and bridge system—a subset of the Statewide Operations listings—accounts for a large portion of MaineDOT's overall work activities. This work is essential to the movement of people and goods, and to the health of the Maine economy. It is also an essential and cost-effective means of protecting the state highway and bridge system. From year to year, and within CY 2018, actual expenditures for this work will depend on the constantly changing condition of the transportation system, and importantly, on weather. The frequency and duration of weather events, for example, may require the department to change priorities and adjust budgets during the course of the year. For those reasons, overall expenditures for routine maintenance and operation of the highway and bridge system are shown in the *Work Plan* as approximate, annual budget figures.

Multimodal Operations

The other major subset of the Statewide Operations tab listings is comprised of funding support for various multimodal operations. Multimodal operations include support for the *Downeaster* passenger rail service, for the transit (bus) network statewide, for Maine State Ferry Service Operations, and for *GOMaine*, a statewide ridesharing service.

Passenger Rail Operations - The *Downeaster* passenger rail service runs from Portland to Boston, with three trains per day running from Portland to Brunswick. The *Work Plan* provides about \$36.9 million for passenger rail operations over three years.

Transit Operations - Maine's 20 transit providers, provide coordinated service to commuters, tourists, elderly individuals, and individuals with disabilities. Transit Operations work items include transit planning, administration and operating support for these services. The 2018-2019-2020 *Work Plan* provides about \$105 million for transit operations, including approximately \$61 million in FTA (federal) funds, over \$29.4 million in local support from cities and towns, and approximately \$14.5 million in state funds.

Ferry Service Operations - The Maine State Ferry Service (MSFS) connects Islesboro, North Haven, Swan’s Island, Vinalhaven, Frenchboro, and Matinicus with the mainland. MSFS serves 2,500 year-round residents, plus many summer residents and tourists. The *Work Plan* provides \$32.5 million for MSFS operations—50% from fares and 50% from the Highway Fund.

Aviation Operations - In addition to support for capital projects at the public airports in Maine, the *Work Plan* also provides \$1.65 million for operations at one of the two state-owned airports--the Augusta State Airport.

Resource Assumptions and Resource Allocation

Funding Sources

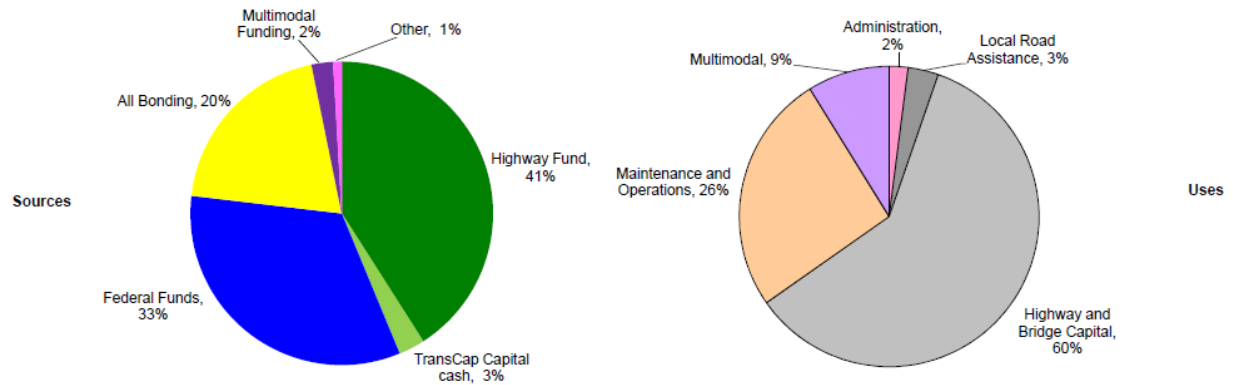
Development of the *Work Plan* requires that the funding that is available to support the work described first be identified and categorized according to eligibility. The major funding sources that combine to provide the financial resources that support the *Work Plan* include:

- Federal Highway Administration (FHWA) Formula Funds
- Federal Transit Administration (FTA) Formula Funds
- Federal Aviation Administration (FAA) Formula and Entitlement Funds
- USDOT TIGER, FASTLANE and Other Federal Competitive Grant Programs
- Federal Highway Administration Grant Anticipation Revenue (GARVEE) Bonds
- State Highway Fund
- State TransCap Revenue Account
- State Multimodal Transportation Accounts
- State General Obligation Bonding
- Funds Transferred from Other State Agencies
- Municipal and Private Funds

These funding sources must generally be directed to specific uses, with some restrictions:

- FHWA dollars must be used on federally eligible highway and bridge projects and programs, allocated by category [e.g., National Highway System roadways and bridges (NHPP), Surface Transportation Program (STP), and Highway Safety Improvement Program (HSIP)].
- FTA dollars can be used on federally eligible buses and bus facilities, certain ferry systems, passenger rail and transit operations.
- FAA dollars must be used for federally eligible projects at Maine’s public airports.
- State Highway Fund dollars must be used to support the highway and bridge system, and cannot be used to support non-highway-and-bridge needs.
- State General Obligation Bond funding must be used on capital projects and is often directed to specific uses.
- Legislative requirements exist for certain uses (e.g., Local Road Assistance Program).

Below is a percentage breakdown of “Sources and Uses of Funds” for state fiscal years 2018 and 2019.



While these graphics provide an overview of the relative proportion of MaineDOT funding sources and uses over the state budget cycle, the value of work represented this *Work Plan*—more than \$2.3 billion—is different from the graphic representation of the department’s funding sources and uses, due to several factors:

- The *Work Plan* covers three calendar years, while the state budget covers two state fiscal years.
- The *Work Plan* includes funding from sources not considered part of the state budget, including local and private matching finds, and federal funds received directly by non-MaineDOT recipients.
- The value of work from all phases of a project is included in the total project costs—in order to give a more accurate view of project cost—even if some amounts have already been expended. (e.g., the cost of design previously performed on projects that are now being funded for construction.)

As with any plan that predicts future funding, if the funding does not become available as expected, the *Work Plan* will be adjusted per actual available resources.

Resource Assumptions

In allocating funding for the *Work Plan*, department staff makes certain assumptions about what resources and revenue streams will be available, knowing that these resources may not turn out exactly as planned. Uncertainty about funding from major federal funding programs has existed for many years and is continuing, in large part because federal and state motor fuel tax revenues have become more unpredictable, due to greater automobile efficiency, fluctuating gasoline prices and changing economic conditions.

Federal Funding - Based on estimates of funding authorized by the December 2015 reauthorization of federal surface transportation programs (the “FAST Act”), this *Work Plan* assumes modest increases in funding from federal highway and transit programs. The *Work Plan* also assumes support from policy-makers for \$25 million in Federal Highway Administration Grant Anticipation Revenue (GARVEE) bonding in each calendar year—2018, 2019 and 2020. The GARVEE instrument enables states to finance debt with future FHWA formula funds. Federal aviation funding is based on assumed funding under the Federal Aviation Authorization Act.

State Funding - State revenue forecasts guide the *Work Plan*'s assumptions about what revenues will be available from the State Highway Fund. Major state resource assumptions in this *Work Plan* also include both voter-approved bonding and anticipated future state bonding, which continue to be a critical component of state funds. In November 2017, Maine voters approved a \$100 million General Obligation (G.O.) bond to fund the state transportation program in 2018. Based on voter approval of transportation bond referenda in recent years, this *Work Plan* also assumes Governor, Legislative and voter approval for \$100 million in G.O. bonding in CY 2019 and \$100 million again in CY 2020. The *Work Plan* also assumes there will be sufficient State Highway Fund dollars to fund 600 miles of paving by the Light Capital Paving Program. While additional resources may arise from federal grant programs, public-private partnerships, and other circumstances, the *Work Plan* does not make assumptions regarding those possibilities. Some lesser and very conservative assumptions for smaller projected amounts include municipal and private matching funds, year-end balances from federal programs and typical carryover amounts.

Resource Allocation

Federal and state eligibilities largely determine the funding available for each expenditure category in the *Work Plan*. Within the broad categories are other requirements. (For example, a specific amount is allocated by FHWA for the National Highway Performance Program and another amount for the Congestion Mitigation and Air Quality Program.) Allocation of resources to major program areas is thus substantially set by the respective federal and state sources. Few types of funding are flexible for use across multiple programs. Within these limitations, resources are first allocated to 'must-do' uses such as debt service, federal compliance, winter plowing and critical bridge needs. MaineDOT managers allocate the remaining available funding to broad categories according to the current needs of the transportation system under an asset management philosophy, and with the context of the dollars and unit-production proportions allocated to those categories in preceding years. Allocation amounts are then provided to department staff for their use in developing the project lists for their respective programs.

Project Prioritization and Selection

Prioritization, selection and recommendation of projects for the *Work Plan* are conducted by MaineDOT staff committees—the Highway Committee, the Bridge Committee, the Multimodal Committee and the Management Team of the Bureau of Maintenance and Operations (M&O). MaineDOT's Results and Information Office (RIO), which includes the Highway Management Program and the Bridge Management Program, is instrumental in coordinating the work of the individual program committees with the Program Development Division in the Bureau of Planning. The program committees are comprised of staff from relevant disciplines and specializations. The committees work throughout the year to identify project candidates and prioritize them for potential inclusion in the *Work Plan*. Late in the year, the committees review the last two years of the current *Work Plan* (CY 2018 and CY 2019) and make any needed updates in cost, schedule and project scope. Once those adjustments are made, new projects for the *Work Plan* (mostly CY for 2020) are prioritized and recommended. Selection methodologies for these committees vary according to asset type and transportation mode, but the underlying asset management principles—managing the overall transportation system, using current,

reliable data and rational scoring systems, and building in flexibility for unanticipated needs and developments—are common across all areas.

Highway and Bridge Project Prioritization

A systems approach is used to prioritize highway corridors and quantify customer-service levels. This Highway Corridor Priority/Customer Service Level framework is based on two questions:

- What is the priority of the roadway?
- Given its priority, what level of service can highway users reasonably expect?

Larger and more heavily traveled highways are considered higher priority than smaller roads that carry less traffic. Interstate corridors have the highest priority, while collector roads and local streets are lower priorities on Maine’s highway system. To determine highway priority, the model also uses other objective criteria such as the roadway’s federal functional classification, truck traffic, relative amount of traffic and the business activity it supports. With this data, the HCP/CSL model classifies all 23,500 miles of public highways as one of five levels, as updated in 2017 per recommendations from the 2016 [Roads Report](#):

- **HCP 1:** 1,760 miles - 8% of statewide mileage; 42% of Maine vehicle-miles traveled (VMT); the Maine Turnpike, all Interstate miles, and key principal arterials.
- **HCP 2:** 1,355 miles - 6% of statewide mileage; 17% of VMT; non-Interstate and high-value arterials.
- **HCP 3:** 2,211 miles - 9% of statewide mileage; 16% of VMT; the remaining arterials and the most significant major-collectors.
- **HCP 4:** 3,731 miles - 16% of statewide mileage; 12% of VMT; the remaining major- and urban-collector highways, as well as minor-collector highways and state-aid roads.
- **HCP 6:** 14,362 miles - 61% of statewide mileage; 13% of VMT; local roads and streets that are the year-round responsibility of municipalities.

The HCP scale is then compared on a matrix with the department’s Customer Service Level (CSL) metric on an A-through-F scale. The CSL is determined using data on the safety, condition and service of the road. The result is a consistent tool to measure how a road compares to other roads of the same priority level. Additional information on the HCP/CSL system is available online at <http://www.maine.gov/mdot/about/assets/hwy/>.

This data-driven HCP/CSL framework allows MaineDOT to focus resources on the most-needed projects, and to refine long-term capital goals and needs. It also plays a major role in allocating highway maintenance resources. The engineers, planners and technical specialists of the department’s Highway Committee, Bridge Committee and M&O Management Team, use the CSLs of Maine’s highway corridors in developing and prioritizing candidate highway projects to be considered for inclusion in the *Work Plan*.

With the HCP/CSL framework as the foundation for identifying highway and bridge candidates, prioritization and selection of potential projects also involves consideration of further questions:

- What is the customer benefit that will arise from the candidate project?
- Are there other transportation alternatives if this candidate project does not proceed?
- Does the candidate project address a demonstrated safety issue?

- Does the candidate project involve a public-private or public-public partnership that will leverage additional financial resources?
- Does the candidate project enhance economic activity and job growth?
- Does the candidate project fill a gap in the highway corridor?
- Is the candidate project able to proceed to construction within the next three years, including consideration of environmental documentation and permitting?
- Is there public support for the candidate project?
- Does the potential project preserve an element of the existing transportation system, such as replacing a failing bridge or protecting an already-existing transportation investment?

With the consideration of these questions, project candidates are further refined to generate final project recommendations.

Multimodal Project Prioritization

Prioritization and selection of multimodal (non-highway/bridge) projects begins with the lead MaineDOT staff members proposing candidates based on known needs and/or requirements. Allocation of financial resources to these various modal programs is largely determined by available federal funding in specified categories. State bond proceeds and certain other state revenue streams may be more flexible between programs, but may also be limited as to the purposes for which they can be used.

Freight Rail Projects - Industrial Rail Access Program (IRAP) projects are ranked on economic and transportation efficiency criteria, and the top-rated projects are then selected within available funding. Rail-crossing safety projects are selected using safety criteria and input from localities, railroad operators and the public. Rail bridge projects are prioritized based on inspection reports and potential economic impacts, and rail maintenance projects are identified based on input from rail operators and staff inspections.

Passenger Rail - Infrastructure improvements to maintain or enhance service on the *Downeaster* passenger rail service are prioritized by staff and Board of Directors of the Northern New England Passenger Rail Authority. MaineDOT is represented on this Board by the Commissioner of Transportation. Capital expenditures require extensive analysis to evaluate system maintenance and need.

Transit - Transit project-candidates are grouped by federal urban, small urban and rural program eligibilities. Within each program, formulas that include population, road mileage and level of service are used to distribute operating funds according to local needs. The FTA capital program makes funding available for replacement of buses that have completed their useful life. New or expanded service requires planning to identify service gaps and set measurable objectives.

Port and Marine Projects - Prospective investments in Maine ports and other marine facilities are developed by MaineDOT and Maine Port Authority staff using data used to identify market opportunities. Final recommendations are based on the capacities each marine facility to serve those specific markets and are reviewed by the Maine Port Authority Board of Directors.

Small Harbor Improvement Program (SHIP) - SHIP projects are selected through an ongoing application process based on the eligibility of the proposed project and an approved local match. Projects must meet the goal of improving access and facilities in coastal communities.

Aviation Projects - Aviation projects are selected based on needs identified by municipal and regional airports in their federally approved master plans. Candidate projects are reviewed and prioritized by MaineDOT and proposed to the FAA, which chooses the projects to be funded.

Ferry Projects - Capital projects for improvements to public ferries—transfer bridges, piers, and stations of the Maine State Ferry Service and Casco Bay Island Transit District (CBITD)—are prioritized by department and CBITD staff based on remaining service life, repair needs and public benefit.

Bicycle and Pedestrian Projects - These projects are funded with dedicated federal funding and selected by an ongoing application process. A selection committee ensures that proposed projects improve safety and promote economic development. A 20% match is required and must be approved by the municipality.

Multimodal project selection that is not already determined through funding eligibilities and mode-specific requirements are reviewed and prioritized by the department's Multimodal Committee. The committee reviews projects eligible for discretionary funding, prioritizes according to economic impacts, project readiness, and cash availability, and makes project and schedule recommendations. The department is also developing Customer Service Levels for multimodal projects, which will be used in an analysis framework similar to the HCP/CSL system for highways and bridges.

All *Work Plan* projects and activities recommended by staff are presented to the department's senior management team for final review and approval, prior to inclusion in the *Work Plan*.

Transportation Needs and Goals

The needs of the transportation system in Maine, as in all other states, continue to outpace available federal and state resources. Maine's large land area, relatively low population and high number of state-jurisdiction highway miles all contribute to the extent of this challenge for Maine. The needs of the system can be measured against capital goals established by the Maine Legislature in 2011 to promote maintaining the state's highway system at an adequate level. The highway-related goals include:

- By 2022, improve all Priority 1 and Priority 2 highways so that their safety, condition and serviceability customer service level is *Fair* or better.
- By 2027, improve all Priority 3 highways so that their safety, condition and serviceability customer service level is *Fair* or better.
- By 2017, implement a pavement program for all Priority 4 corridors that maintains their ride-quality customer service level at *Fair* or better;
- Continue the Light Capital Paving program on a 7-year cycle for Priority 5 highways.

These goals were developed to address just the basic needs of the existing highway system. In 2017, per recommendations from the 2016 [Roads Report](#), MaineDOT revised the Highway Corridor Priority classifications to better address the statutory goals and our highway asset management needs. The reclassification allows MaineDOT to prioritize distribution of highway funding to meet preservation needs before rehabilitation or reconstruction of roadways.

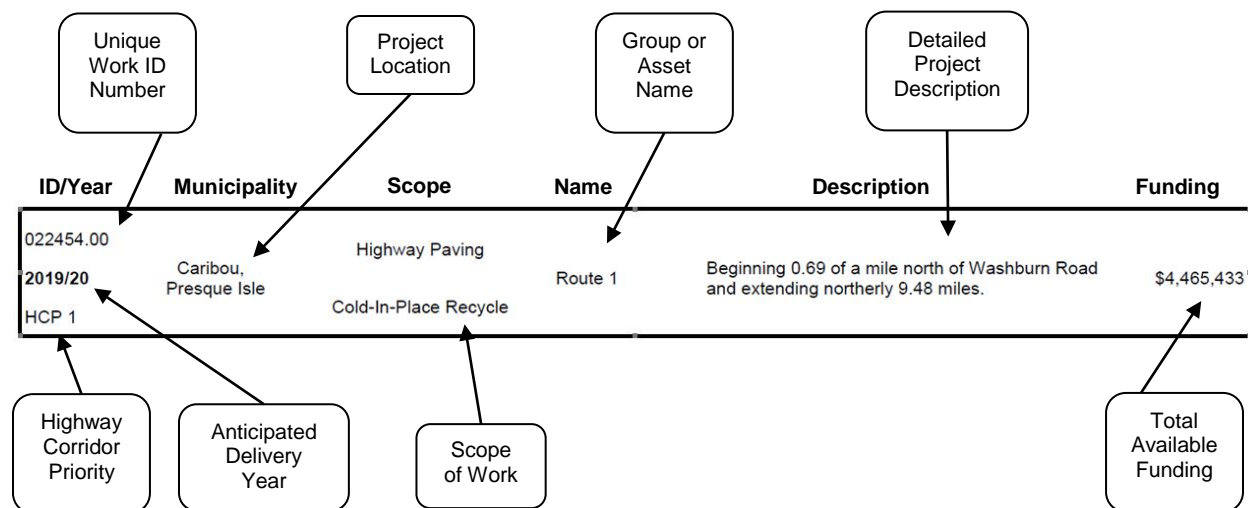
Reading the *Work Plan*

The lists in this *Work Plan* describe *all* projects and activities of the department. Listings in the *Work Plan* include projects and activities planned for Calendar Years (CYs) 2018, 2019 and 2020. CY 2018 project listings include specific information about the project construction and delivery schedules. CY 2018 projects are planned definitely to move forward in 2018. The timing of CY 2019 and 2020 projects is more flexible to changing needs, and schedule-years for those projects may possibly change in next year’s *Work Plan*. CY 2019 and 2020 projects are typically in some stage of pre-construction development, but are expected to move forward so long as the funding assumptions in the *Work Plan* unfold as anticipated.

Work Plan Tabs

- The **County Tabs** contain location-specific lists—sorted alphabetically by County. Projects and activities are ordered alphabetically by locality. Those located across municipal boundaries are shown in an anchor community only, in order to avoid duplication.
- The **Statewide Capital Programs** tab includes capital work items that are not tied to a specific location.
- The **Statewide Operations** tab describes all other department operations and administrative activities, both internal to MaineDOT and in partnership with other agencies.

The Statewide Capital Programs and Statewide Operations lists are displayed similarly to the location-specific County lists. Work item listings appear as in the graphic below:

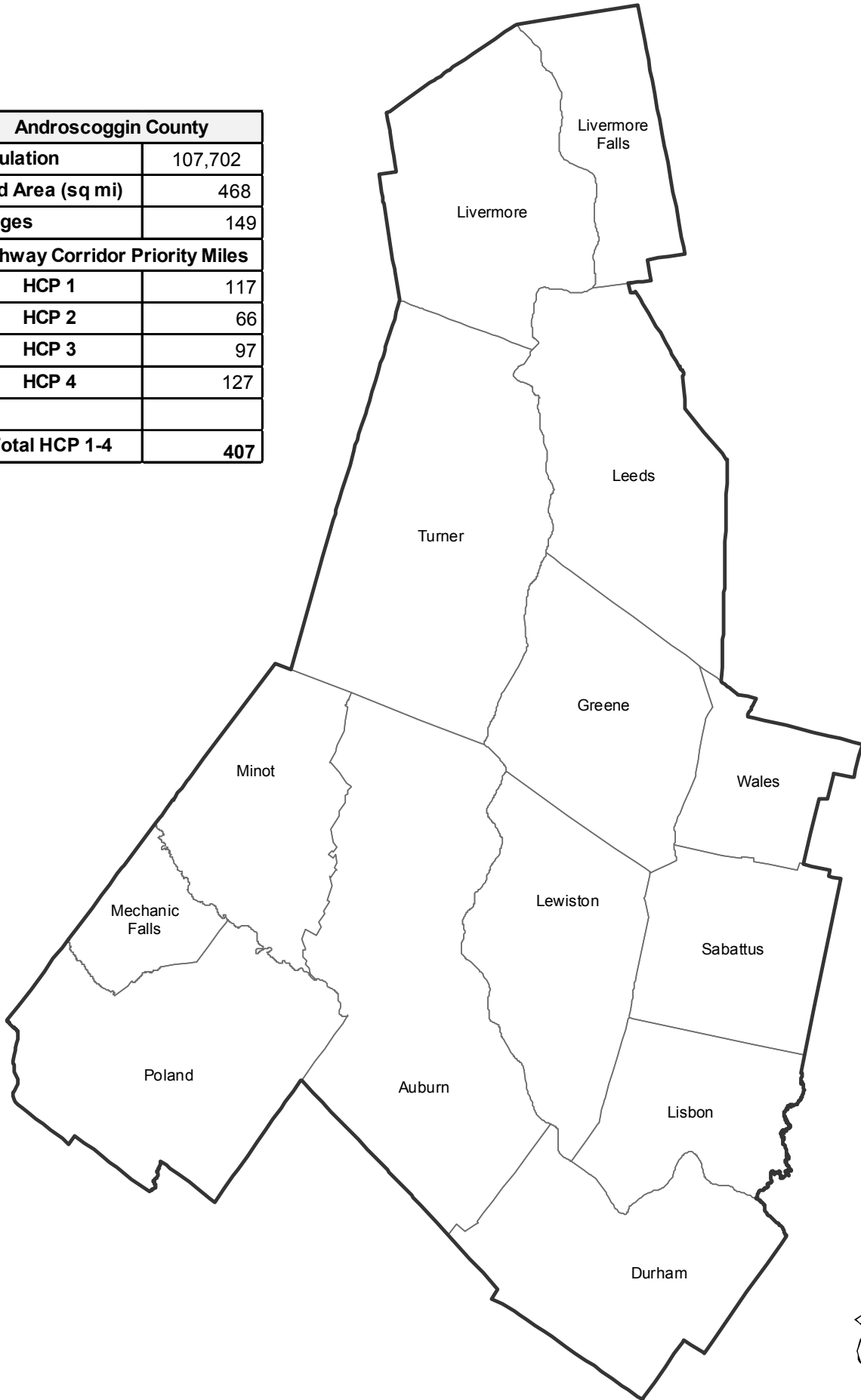


The *Work Plan* Online

The content of this *Work Plan* is published on the MaineDOT website as a printable and searchable PDF document. The *Work Plan* web page also provides municipality-specific reports that include upcoming, scheduled work on the highway system, a synopsis of the highway maintenance work that was completed in the preceding year, current Local Road Assistance Program (LRAP) payments to that municipality and recently completed capital projects. There is also a link to MaineDOT's interactive MapViewer, with which the site visitor can find planned projects, highway corridors with their Highway Corridor Priority (HCP) designations, and other features on Maine's transportation system. Visit <http://maine.gov/mdot/workplan/search/> for more information. A printed version of the *Work Plan* is also available upon request. To request a copy, call 207-624-3300, or e-mail Planning.MaineDOT@maine.gov.

Androscoggin

Androscoggin County	
Population	107,702
Land Area (sq mi)	468
Bridges	149
Highway Corridor Priority Miles	
HCP 1	117
HCP 2	66
HCP 3	97
HCP 4	127
Total HCP 1-4	407



Androscoggin ID/Year	Municipality	Scope	Name	Description	Funding
018651.00 2019/20 HCP 2	Auburn	Highway Construction/ Rehabilitation Intersection Reconstruction	Route 136	Located at the intersection of Route 136 and Mill Street. ATRC Sponsored.	\$1,000,000
018658.00 2019/20	Auburn	Highway Safety and Spot Improvements Intersection Improvements	Various Locations	Fiber optic interconnect, vehicle detection, signal upgrades, and ADA improvements at selected intersections. ATRC Sponsored.	\$372,000
018684.01 2019/20	Auburn	Aviation Runway/Taxiway Reconstruction	Auburn - Lewiston Municipal Airport	Safety and infrastructure improvements that may include the relocation of navigational aids for the reconstruction of Runway 4-22 and the Runway Safety Areas at the Auburn - Lewiston Municipal Airport (LEW).	\$154,500
018684.02 2019/20	Auburn	Aviation Runway/Taxiway Reconstruction	Auburn - Lewiston Municipal Airport	Safety and infrastructure improvements that may include the reconstruction of Runway 4-22 and Runway Safety Areas at the Auburn - Lewiston Municipal Airport (LEW).	\$5,407,500
018684.03 2018	Auburn	Aviation Runway/Taxiway Reconstruction	Auburn-Lewiston Municipal Airport	Safety and infrastructure improvements that may include Design and Permitting for Runway 17-35 and Runway 4-22 at the Auburn - Lewiston Municipal Airport (LEW).	\$257,500
018684.04 2019/20	Auburn	Aviation Runway/Taxiway Capital Equipment Purchase	Auburn-Lewiston Municipal Airport	Safety and infrastructure improvements that may include a fuel farm at the Auburn - Lewiston Municipal Airport (LEW).	\$618,000
018684.17 2018	Auburn	Aviation Runway/Taxiway Reconstruction	Auburn-Lewiston Municipal Airport	Safety and infrastructure improvements that may include the design portion necessary for the relocation of navigational aids for the reconstruction of Runway 4-22 and Runway Safety Areas at the Auburn - Lewiston Municipal Airport (LEW).	\$154,500
020852.00 2018 HCP 2	Auburn	Highway Paving Mill And Fill	Route 11	Beginning 0.13 of a mile west of Hatch Road and extending easterly 2.67 miles.	\$2,192,000
020894.00 2019/20 HCP 2, 1	Auburn	Highway Safety and Spot Improvements Intersection Improvements	Route 136	Located at the intersections of Academy Street and Main Street; Elm Street and Main Street; Minot Avenue and Elm Street; and Minot Avenue and High Street. ATRC Sponsored.	\$615,000
021928.03 2018 HCP 4, 6, 3	Auburn	Maintenance Highway Rehabilitation	Lake Auburn Avenue	Municipal Partnership Initiative Program. Located on Goff Street, Spring Street, Summer Street and Lake Auburn Avenue for a total of 2.18 miles.	\$1,001,000

ID/Year	Municipality	Scope	Name	Description	Funding
022090.00 2018 HCP 3	Auburn	Highway Paving Light Capital Paving	Hotel Road	Beginning 0.13 of a mile north of Chicoine Avenue and extending northerly 1.04 miles.	\$36,816
022090.00 2018 HCP 4	Auburn	Highway Paving Light Capital Paving	Lake Street	Beginning at Hotel Road and extending south 0.63 of a mile.	\$22,302
022090.00 2018 HCP 4	Auburn	Highway Paving Light Capital Paving	Lewiston Junction Road	Beginning at Aviation Avenue and extending northeast 1.02 miles to Hotel Road.	\$36,108
022224.00 2019/20 HCP 3	Auburn	Bridge Culvert Replacement	Hotel Road	Taylor Brook Bridge (#3225) over Taylor Brook. Located 0.03 of a mile north of Chicoine Avenue.	\$1,000,000
022384.00 2018 HCP 3	Auburn	Highway Construction/ Rehabilitation Highway Improvements - PE Only	Hotel Road	Beginning at East Hardscrabble Road and extending north 0.50 of a mile to Lewiston Junction Road. ATRC Sponsored.	\$210,000
022398.00 2019	Auburn	Public Transportation Operating Assistance	Western Maine Transportation Services	Western Maine Transportation Systems starting a new route. CMAQ - FTA Transfer	\$200,000
022398.20 2020	Auburn	Public Transportation Operating Assistance	Western Maine Transportation Services	Western Maine Transportation Systems starting a new route-year 2. CMAQ - FTA Transfer	\$250,000
022404.00 2019/20 HCP 4	Auburn	Highway Paving 1 1/4" Overlay	Rodman Road	Beginning at Washington Street and extending north 1.03 miles to Hotel Road. ATRC Sponsored.	\$515,000
023340.00 2018	Auburn	Public Transportation Administrative Assistance	Urban Transit Planning	Androscoggin Transportation Resource Center (ATRC), Federal Transit Administration § 5303 for metropolitan planning Fiscal Year 2018. Funds are transferred to FHWA.	\$93,664
023340.19 2019	Auburn	Public Transportation Administrative Assistance	Urban Transit Planning	Androscoggin Transportation Resource Center (ATRC), Federal Transit Administration § 5303 for metropolitan planning Fiscal Year 2019. Funds are transferred to FHWA.	\$93,664

ID/Year	Municipality	Scope	Name	Description	Funding
023340.20 2020	Auburn	Public Transportation Administrative Assistance	Urban Transit Planning	Androscoggin Transportation Resource Center (ATRC), Federal Transit Administration § 5303 for metropolitan planning Fiscal Year 2020. Funds are transferred to FHWA.	\$93,664
023384.00 2018	Auburn	Public Transportation Capital Equipment Purchase	Urban Transit Capital	Transit Capital Assistance for the Lewiston/Auburn, Federal Transit Administration § 5339 for small urban area transit, Fiscal Year 2018.	\$117,500
023384.19 2019/20	Auburn	Public Transportation Capital Equipment Purchase	Urban Transit Capital	Transit Capital Assistance for the Lewiston/Auburn, Federal Transit Administration § 5339 for small urban area transit, Fiscal Year 2019.	\$117,500
023384.20 2019/20	Auburn	Public Transportation Capital Equipment Purchase	Urban Transit Capital	Transit Capital Assistance for the Lewiston/Auburn, Federal Transit Administration § 5339 for small urban area transit, Fiscal Year 2020.	\$117,500
WR 35079 2018 HCP 1	Auburn	Bridge and Structural Maintenance	Route 4	Repairing bridge rail on the Turner Street Bridge (#2875) over the Lake Auburn outlet. Located 0.17 of a mile north of Fair Street.	\$59,000
020642.18 2018	Auburn, Lewiston	Public Transportation Administrative Assistance	Urban Transit Planning	FTA Section 5307 for urban transit planning - Androscoggin Valley Council of Governments (AVCOG).	\$87,500
020642.19 2019	Auburn, Lewiston	Public Transportation Administrative Assistance	Urban Transit Planning	FTA Section 5307 for urban transit planning - Androscoggin Valley Council of Governments (AVCOG).	\$87,500
020642.20 2020	Auburn, Lewiston	Public Transportation Administrative Assistance	Urban Transit Planning	FTA Section 5307 for urban transit planning - Androscoggin Valley Council of Governments (AVCOG).	\$87,500
020645.18 2018	Auburn, Lewiston	Public Transportation Operating Assistance	Urban Transit ADA Operating	FTA Section 5307 for ADA Operating - Citylink Bus.	\$124,400
020645.19 2019	Auburn, Lewiston	Public Transportation Operating Assistance	Urban Transit ADA Operating	FTA Section 5307 for ADA Operating - Citylink Bus.	\$124,400

ID/Year	Municipality	Scope	Name	Description	Funding
020645.20 2020	Auburn, Lewiston	Public Transportation Operating Assistance	Urban Transit Operating	FTA Section 5307 for ADA Operating - Citylink Bus.	\$124,400
022270.00 2019/20 HCP 1	Auburn, Lewiston	Bridge Joint Replacement	Vietnam Vet Connector	Vietnam Memorial West Bridge (#6260) over the west channel of the Androscoggin River. Located on the Auburn - Lewiston city line.	\$315,000
022599.10 2019/20 HCP 2	Auburn, Lewiston	Bridge Painting	Cedar Street	Bernard Lown Peace Bridge (#3330) over the Androscoggin River. Located at the Lewiston-Auburn town line.	\$4,765,000
022721.18 2018	Auburn, Lewiston	Public Transportation Operating Assistance	Urban Transit Operating	FTA Section 5307 for Operating Assistance - Citylink.	\$912,050
022721.19 2019	Auburn, Lewiston	Public Transportation Operating Assistance	Urban Transit Operating	FTA Section 5307 for Operating Assistance - Citylink.	\$912,050
022721.20 2020	Auburn, Lewiston	Public Transportation Operating Assistance	Urban Transit Operating	FTA Section 5307 for Operating Assistance - Citylink.	\$912,050
022759.18 2018	Auburn, Lewiston	Public Transportation Capital-Eligible Maintenance	Urban Transit Capital	FTA Section 5307 for Capital Assistance - Citylink.	\$589,906
022759.19 2019/20	Auburn, Lewiston	Public Transportation Capital-Eligible Maintenance	Urban Transit Capital	FTA Section 5307 for Capital Assistance - Citylink.	\$589,906
022759.20 2019/20	Auburn, Lewiston	Public Transportation Capital-Eligible Maintenance	Urban Transit Capital	FTA Section 5307 for Capital Assistance - Citylink.	\$589,906
022090.00 2018 HCP 4	Auburn, Minot	Highway Paving Light Capital Paving	Jackson Hill Road	Beginning at Lost Valley Road and extending southwest 2.46 miles to Center Minot Hill Road.	\$87,084

ID/Year	Municipality	Scope	Name	Description	Funding
023304.00 2018 HCP 2	Auburn, Minot	Highway Paving Ultra Thin Bonded Wearing Surface	Route 121	Beginning 0.06 of a mile east of Route 119 and extending southeasterly 2.08 miles.	\$529,799
020853.00 2018 HCP 1	Auburn, Turner	Highway Paving Mill And Fill	Route 4	Beginning 0.03 of a mile north of Fair Street in Auburn extending north 0.73 of a mile to 0.08 of a mile south of Hathaway Street in Auburn; beginning 0.10 of a mile north of Blanchard Road in Auburn extending north 1.65 miles to Conant Road in Turner.	\$1,273,000
WR 34948 2018 HCP 2	Auburn, Minot	Drainage Maintenance	Route 11	Cleaning overburden under guard rail to help with drainage on Route 11 beginning at the Minot-Poland town line and extending east 2.90 miles.	\$22,000
023376.00 2019 HCP 3	Bowdoin, Litchfield, Richmond, Sabattus, Wales	Highway Paving Light Capital Paving	Route 197	Beginning at the intersection of Route 9 and extending east 10.53 miles to the Route 201 intersection.	\$385,246
023352.00 2019 HCP 4	Buckfield, Hebron, Minot	Highway Paving Light Capital Paving	Route 124	Beginning at Route 119 and extending north 7.73 miles to Route 117.	\$282,735
021780.00 2018 HCP 3, 6	Durham	Highway Safety and Spot Improvements Intersection Improvements	Route 125	Located at the intersection of Route 125 and Meadow Road.	\$312,398
023657.00 2018 HCP 3	Durham	Bridge Improvements - PE Only	Route 125	Tracy Brook Bridge (#2852) over Meadow Brook. Located 0.17 of a mile east of Brickyard Hill Road.	\$250,000
WR 33503 2018 HCP 4	Greene	Drainage Maintenance	Sawyer Road	Ditching beginning at the Lane Road intersection extending north 0.5 of a mile to the Bergeron Road intersection.	\$20,000
022094.00 2018 HCP 4	Greene, Sabattus	Highway Paving Light Capital Paving	Greene Street	Beginning at Route 126 and extending north 1.03 miles to the Greene town line.	\$36,462
023352.00 2019 HCP 3	Hebron, Minot, Paris	Highway Paving Light Capital Paving	Route 119	Beginning at Route 124 and extending north 8.86 miles to Route 26.	\$324,066

ID/Year	Municipality	Scope	Name	Description	Funding
WR 34873 2018 HCP 4	Leeds	Bridge and Structural Maintenance	Route 106	Repair of curbing and wing walls on Stinchfield Bridge (#5002) over the Dead River. Located 0.37 of a mile south of the Lakeshore Drive intersection.	\$45,000
WR 35126 2018 HCP 3	Leeds	Drainage Maintenance	Route 219	Cleaning under guard rail beginning at the Livermore-Leeds town line extending east 5.66 miles to the Route 133 intersection in Wayne.	\$12,000
011599.30 2019/20 HCP 2	Lewiston	Highway Construction/ Rehabilitation Highway Improvements	River Road	Beginning at Mount Hope Avenue and extending south 0.65 of a mile to Razel Way. ATRC sponsored.	\$1,220,000
018656.00 2019/20	Lewiston	Highway Safety and Spot Improvements Intersection Improvements	Various Locations	Fiber optic interconnect, vehicle detection, signal upgrades, and ADA improvements at selected intersections. ATRC Sponsored.	\$443,000
022322.00 2019/20 HCP 2	Lewiston	Bridge Culvert Rehabilitation	Pleasant Street	Hart Brook Bridge (#6117) over Hart Brook. Located 0.02 of a mile south of Alfred A. Plourde Parkway.	\$225,000
022324.00 2019/20 HCP 1	Lewiston	Bridge Joint Replacement	Vietnam Vet Connector	Vietnam Memorial East Bridge (#6331) over Androscoggin River. Located 0.35 of a mile west of Route 202.	\$315,000
022388.00 2018 HCP 4, 2	Lewiston	Highway Construction/ Rehabilitation Highway Improvements - PE Only	East Avenue	Beginning at Fairlawn Avenue and extending southwest 0.45 of a mile to Homefield Street. ATRC Sponsored.	\$210,000
022390.00 2018 HCP 2	Lewiston	Highway Construction/ Rehabilitation Highway Improvements - PE Only	River Road	Beginning at Alfred A. Plourde Parkway and extending north 0.66 of a mile to Razel Way. ATRC Sponsored.	\$210,000
022490.00 2018 HCP 4	Lewiston	Highway Construction/ Rehabilitation Full Depth Reclaim	Stetson Road	Beginning at Main Street and extending southeast 0.66 of a mile to College Street. ATRC Sponsored.	\$900,000
023665.00 2019/20	Lewiston	Highway Paving Mill And Fill	Cedar Street	Beginning at Lisbon Street extending southeast 0.31 of a mile to the Bernard Lown Peace Bridge. ATRC Sponsored.	\$352,000

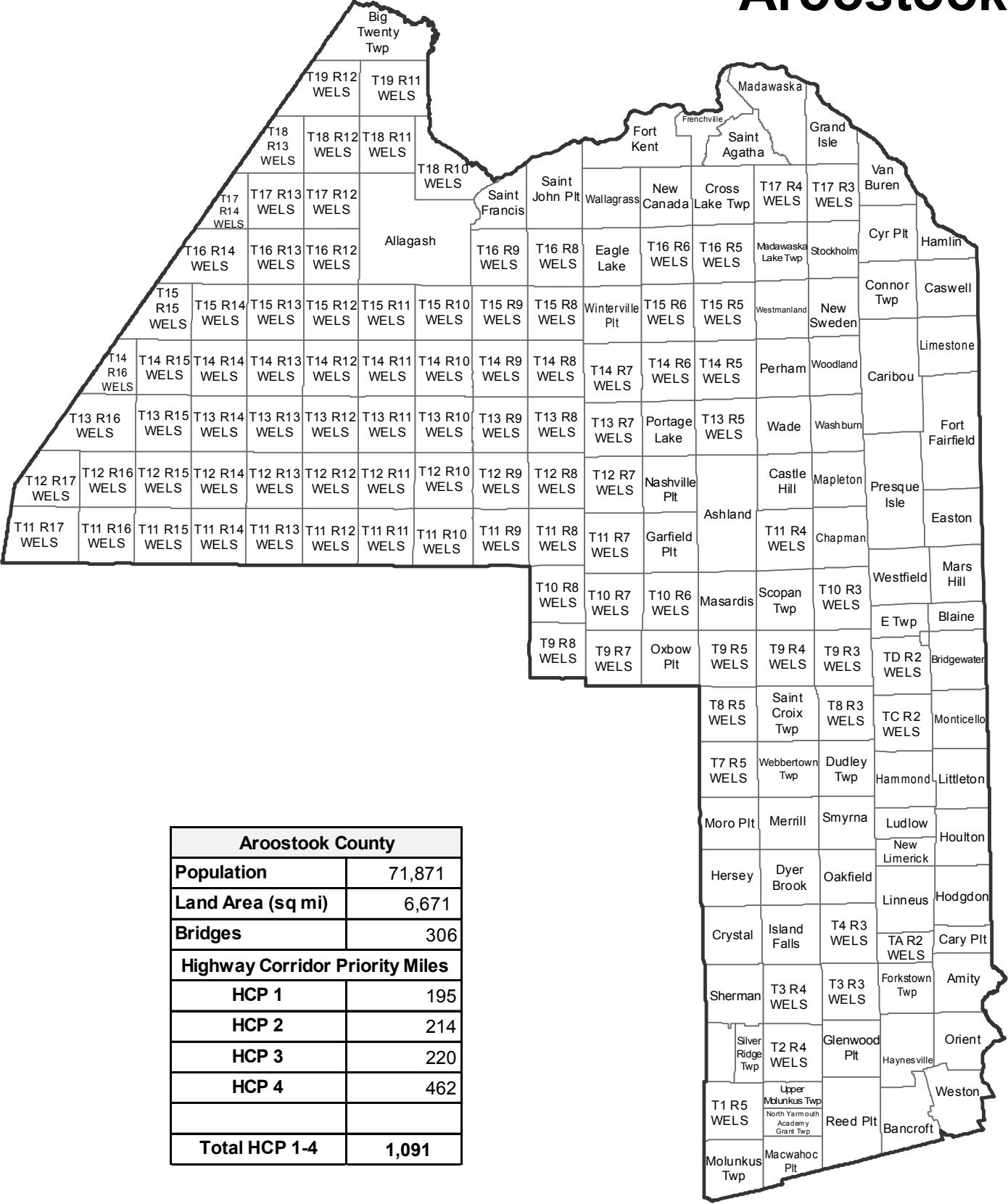
ID/Year	Municipality	Scope	Name	Description	Funding
023667.00 2019/20 HCP 2	Lewiston	Highway Paving Mill And Fill	Route 126	Beginning 0.01 of a mile east of Route 11 and extending easterly 2.08 miles.	\$1,251,551
023669.00 2019/20 HCP 1	Lewiston	Highway Paving Mill And Fill	Route 202	Beginning at Lincoln Street and extending north 1.38 miles to Pettingill Street. ATRC Sponsored.	\$2,420,000
WR 35713 2018 HCP 1	Lewiston	Surface and Base Maintenance	Route 202	Grind and pave six feet of each approach to establish a smooth transition on each side of the James B Longley Memorial Bridge (#3076) over the Androscoggin River.	\$15,000
022094.00 2018 HCP 4	Lewiston, Lisbon, Sabattus	Highway Paving Light Capital Paving	Crowley Road	Beginning at the Bowdoin town line and extending north 5.67 miles.	\$200,718
014862.00 2019/20 HCP 3	Lisbon	Highway Construction/ Rehabilitation Reconstruction	Route 125	Beginning at Route 196 and extending northeast 0.95 of a mile to Huston Street. ATRC Sponsored.	\$725,000
018647.00 2019/20 HCP 3, 1	Lisbon	Highway Safety and Spot Improvements Auxiliary Turning Lanes	Route 9	Located at the intersection of Route 9 and Route 125. ATRC Sponsored.	\$1,000,000
020290.00 2019/20 HCP 3	Lisbon	Highway Construction/ Rehabilitation Reconstruction	Route 125	Beginning at Huston Street and extending north 0.97 of a mile to 0.19 of a mile southerly of Burrough Road. ATRC Sponsored.	\$1,860,000
020868.00 2018 HCP 1	Lisbon	Highway Paving Mill And Fill	Route 196	Beginning at Main Street and extending north 1.00 miles to Capital Avenue. Beginning at Frost Hill Avenue and extending 0.24 of a mile. ATRC Sponsored.	\$671,000
022643.00 2018 HCP 3, 2	Livermore Falls	Highway Construction/ Rehabilitation Highway Improvements - PE Only	Route 17	Beginning at the intersection of Route 133 and 17 and extending north 1.10 miles to Route 4.	\$315,000
023133.00 2019/20 HCP 3	Livermore Falls	Highway Construction/ Rehabilitation Large Culvert Replacement	Route 106	Located 0.12 of a mile north of Strickland Loop Road.	\$355,000

ID/Year	Municipality	Scope	Name	Description	Funding
WR 34459 2018 HCP 3	Livermore Falls	Drainage Maintenance	Route 106	Ditching beginning at Route 133 and extending south 2.31 miles to the Leeds town line.	\$57,000
021735.00 2018 HCP 1	Livermore, Livermore Falls	Bridge Painting	Route 4	Androscoggin River Bridge (#2018) over Androscoggin River. Located at Livermore - Livermore Falls town line.	\$800,000
020885.00 2018 HCP 1	Livermore, Turner	Highway Paving 1 1/4" Overlay	Route 4	Beginning 0.08 of a mile south of the Livermore town line and extending northerly 1.75 miles to 0.03 of a mile southerly of Church Street.	\$676,500
022432.00 2019/20 HCP 2	Mechanic Falls	Highway Paving 1 1/4" Overlay	Route 121	Beginning at the Oxford town line and extending east 2.15 miles to Route 124.	\$503,863
022924.00 2019/20 HCP 2	Mechanic Falls	Highway Safety and Spot Improvements Slope Stabilization/Protection	Route 121	Beginning 0.08 of a mile southeast of East Chestnut Street and extending southeasterly 0.03 of a mile.	\$315,000
WR 33631 2018 HCP 2	Mechanic Falls	Drainage Maintenance	Route 11	Replacing a culvert (#11540) on Route 11, located 0.60 of a mile south of the intersection of Route 11 and Route 121 in Mechanic Falls.	\$75,000
WR 34706 2018 HCP 4	Mechanic Falls	Drainage Maintenance	Route 124	Ditching beginning 0.10 of a mile north of the intersection of Oak Street extending northerly 0.60 of a mile to the intersection of Bucknam Street.	\$17,000
022090.00 2018 HCP 4	Minot	Highway Paving Light Capital Paving	Center Minot Hill Road	Beginning at Route 119 and extending south 2.53 miles.	\$89,562
020875.00 2018 HCP 3	Poland	Highway Paving 1 1/4" Overlay	Route 11	Beginning at White Oak Hill Road and extending north 3.06 miles to the Mechanic Falls town line.	\$864,000
023370.00 2019 HCP 4	Poland	Highway Paving Light Capital Paving	Aggregate Hill Road	Beginning at Route 26 and extending north 4.21 miles to Empire Road.	\$154,002

ID/Year	Municipality	Scope	Name	Description	Funding
023370.00 2019 HCP 4	Poland	Highway Paving Light Capital Paving	Empire Road	Beginning at Route 122 and extending north 4.43 miles.	\$162,049
023370.00 2019 HCP 4	Poland	Highway Paving Light Capital Paving	Megquire Hill Road, Flint Road	Beginning at Route 26 and extending south 6.38 miles.	\$233,380
023707.00 2019/20 HCP 2	Poland	Highway Safety and Spot Improvements Slope Stabilization/Protection	Route 11	Beginning 0.34 of a mile west of Hackett Mills Road and extending westerly 0.17 of a mile.	\$400,000
WR 34710 2018 HCP 4	Poland	Drainage Maintenance	Empire Road	Ditching and replacing one culvert (#194487) beginning at the interesection of Route 122 extending north 4.25 miles to the Minot town line.	\$90,000
WR 34711 2018 HCP 4	Poland	Drainage Maintenance	Poland Corner Road, Harris Hill Road	Ditching beginning at the intersection of Route 26 extending east 4.00 miles to the intersection of Empire Road.	\$55,000
WR 34945 2018 HCP 1	Poland	Custodial Maintenance	Route 26	Brush removal beginning at the New Gloucester-Poland town line extending north 1.80 miles to the intersection of Route 122.	\$35,000
018649.00 2018 HCP 4	Sabattus	Highway Construction/ Rehabilitation Highway Rehabilitation	Route 132	Beginning at Stonewall Road and extending north 0.28 of a mile. ATRC Sponsored.	\$325,000
022094.00 2018 HCP 3	Sabattus	Highway Paving Light Capital Paving	Pleasant Hill Road	Beginning 0.15 of a mile north of Route 9 and extending north 0.17 of a mile.	\$6,018
022094.00 2018 HCP 4	Sabattus	Highway Paving Light Capital Paving	Grove Street	Beginning at Crowley Road and extending northwest 0.42 of a mile.	\$14,868
022094.00 2018 HCP 4	Sabattus	Highway Paving Light Capital Paving	Main Street	Beginning at Route 126 and extending north 0.55 of a mile.	\$19,470

ID/Year	Municipality	Scope	Name	Description	Funding
022094.00 2018 HCP 4	Sabattus	Highway Paving Light Capital Paving	Route 132	Beginning at Route 9 and extending north 1.00 mile.	\$35,400
WR 35180 2018 HCP 4	Sabattus	Drainage Maintenance	Route 132	Ditching beginning at the intersection of Route 9 extending north 1.00 mile to the Wales town line.	\$32,000
020886.00 2018 HCP 1	Turner	Highway Paving Mill And Fill	Route 4	Beginning 0.08 of a mile north of Upper Street and extending northerly 11.18 miles.	\$3,813,000
022366.00 2019/20 HCP 1	Turner	Bridge Substructure Rehabilitation	Route 4	Martin Stream Bridge (#2518) over Martin Stream. Located 0.43 of a mile south of Harlow Hill Road.	\$250,000
022996.05 2018 HCP 1	Turner	Highway Safety and Spot Improvements Rest Area Construction/Improvements	Route 4	Beginning 0.12 of a mile north of Mason Road and extending northerly 0.06 of a mile.	\$44,000
023026.00 2018 HCP 1	Turner	Highway Safety and Spot Improvements Slope Stabilization/Protection - PE Only	Route 4	Located 1.03 miles north of Harlow Hill Road.	\$75,000
WR 32805 2018	Turner	Bridge and Structural Maintenance	East Hebron Road	Repairing drains and joint on the Russell Bridge (#6234) over the Nezinscot River. Located 0.20 of a mile south of the intersection of Route 117.	\$105,000

Aroostook



Aroostook

Aroostook County	
Population	71,871
Land Area (sq mi)	6,671
Bridges	306
Highway Corridor Priority Miles	
HCP 1	195
HCP 2	214
HCP 3	220
HCP 4	462
Total HCP 1-4	1,091



Aroostook ID/Year	Municipality	Scope	Name	Description	Funding
022120.00 2018 HCP 4	Allagash	Highway Paving Light Capital Paving	Frank Mack Road	Beginning 0.83 of a mile west of Carney Road and extending northwesterly 3.09 miles.	\$142,072
WR 34401 2018 HCP 3	Allagash	Drainage Maintenance	Route 161	Replacing culverts (#179667, #179668, #179671) and ditching various locations beginning 2.2 miles north of the Saint Francis-Allagash town line and extending 2,000 feet.	\$56,000
023737.00 2019/20 HCP 3, 4, 1	Allagash, Codyville Plt, Danforth, Presque Isle	Highway Safety and Spot Improvements Guard Rail Installation And Replacement	Various Locations	Cable guard rail upgrades.	\$152,250
022120.00 2018 HCP 3	Allagash, Fort Kent, Saint Francis, Saint John Plt	Highway Paving Light Capital Paving	Route 161	Beginning 1.94 miles west of Route 1 and extending westerly 22.57 miles.	\$1,223,896
022982.00 2018 HCP 3	Allagash, Saint Francis, Saint John Plt	Highway Safety and Spot Improvements Guard Rail Installation And Replacement	Route 161	Cable guard rail upgrades.	\$52,000
020873.00 2018 HCP 3	Amity, Orient	Highway Paving 1 1/4" Overlay	Route 1	Beginning 0.73 of a mile north of the Weston town line and extending northerly 10.87 miles.	\$3,716,000
021659.00 2018 HCP 4	Ashland	Highway Safety and Spot Improvements Large Culvert Replacement	Route 227	Large culvert (#46949) located 0.12 of a mile north of York Ridge Road.	\$436,000
022812.00 2018	Ashland	Rail Rail Bridge Rehabilitation	Sheridan Road	Sheridan Road Rail Bridge (Rail Milepost 193.50) of the Madawaska Subdivision, Maine Northern Railway, over the Aroostook River. Located 0.38 of a mile southwest of Church Street.	\$4,800,000
WR 35046 2018	Ashland	Department Building and Lot Maintenance	Route 11	New cold storage building and repairs to Ashland garage (#21844) located on Route 11.	\$70,000
023284.00 2018 HCP 2	Ashland, Castle Hill, Mapleton	Highway Paving Ultra Thin Bonded Wearing Surface	Route 163	Beginning 0.18 of a mile east of Walker Street and extending easterly 4.03 miles. Continuing 0.85 of a mile west of Scopan Road and extending easterly 4.82 miles.	\$1,775,913

ID/Year	Municipality	Scope	Name	Description	Funding
WR 34175 2018 HCP 4	Ashland, Castle Hill	Drainage Maintenance	Route 227	Ditching in various loactions from the intersection of Route 11 extending east 11.85 miles to the intersection of Turner Road in Castle Hill.	\$100,000
WR 31242 2018 HCP 4	Bancroft Twp	Drainage Maintenance	Kelly Road	Ditching various locations along the Kelly Road beginning at the junction of Bancroft Road and extending north 3.82 miles.	\$37,000
023364.00 2019 HCP 4	Bancroft Twp, Danforth, Weston	Highway Paving Light Capital Paving	Bancroft Road	Beginning at Reed Plt. town line and extending north 12.69 miles to Route 1.	\$464,200
WR 34067 2018 HCP 4	Bancroft Twp, Reed Plt	Drainage Maintenance	Bancroft Road	Ditching and replacing culverts beginning at the intersection of Route 171 extending north 9.98 miles to the intersection of Kelly Road.	\$121,000
018797.00 2018 HCP 1	Benedicta Twp, Herseytown Twp, Medway, Sherman, T1 R6 WELS	Highway Paving Mill And Fill	Interstate 95 SB	Beginning 0.08 of a mile north of Interstate 95 off-ramp to Route 11 and extending southerly 22.91 miles to the Medway-T2 R9 town line.	\$8,018,500
WR 31547 2018 HCP 1	Blaine, Bridgewater	Drainage Maintenance	Route 1	Ditching various locations beginning at the Monticello-Bridgewater town line and extending north to the Blaine-Mars Hill town line.	\$56,000
023364.00 2019 HCP 4	Bridgewater	Highway Paving Light Capital Paving	West Bootfoot Road	Beginning at Kinney Road and extending east 3.25 miles.	\$118,885
WR 34502 2018 HCP 4	Bridgewater	Drainage Maintenance	Bootfoot Road	Ditching various locations beginning at the Kinney Road and extending east to the intersection of Route 1 in Bridgewater.	\$30,000
WR 34585 2018 HCP 1	Bridgewater	Bridge and Structural Maintenance	Route 1	Replace wearing surface and repair T-beam on Whitney Bridge (#2942) located on Route 1 between the intersections of Bootfoot Road and Boundary Line Road.	\$70,000
018688.01 2019/20	Caribou	Aviation Runway/Taxiway Capital Equipment Purchase	Caribou Municipal Airport	Safety and infrastructure improvements that may include Fuel Farm installation at the Caribou Municipal Airport (CAR).	\$515,000

ID/Year	Municipality	Scope	Name	Description	Funding
021680.00 2018 HCP 1	Caribou	Bridge Painting	Route 1	Caribou Bridge (#6255) over B&A Railroad. Located 0.35 of a mile south of Route 161.	\$800,000
021681.00 2018 HCP 1	Caribou	Bridge Painting	Route 1	Bypass Bridge (#6203) over Caribou Stream. Located 0.27 of a mile north of Route 161.	\$500,000
021682.00 2019/20 HCP 3	Caribou	Highway Safety and Spot Improvements Drainage Improvements	Route 89	Beginning 0.04 of a mile east of Main Street and extending easterly 0.29 of a mile to Bennett Drive.	\$495,000
021696.00 2018 HCP 4	Caribou	Bridge Improvements - PE Only	West Gate Road	Greenlaw Brook No. 2 Bridge (#5625) over Greenlaw Brook. Located 0.18 of a mile north of Route 89.	\$115,000
022228.00 2019/20 HCP 1	Caribou	Bridge Culvert Replacement	Route 1	Route 1 Otter Brook Bridge (#5902) over Otter Brook. Located 0.37 of a mile north of Watson Memorial Drive.	\$800,000
022841.00 2018 HCP 4	Caribou	Highway Safety and Spot Improvements Slope Stabilization/Protection - PE Only	Grimes Road	Beginning 0.81 of a mile northwest of the Fort Fairfield town line and extending northerly 0.09 of a mile.	\$75,000
022845.00 2018 HCP 3	Caribou	Highway Safety and Spot Improvements Large Culvert Improvements - PE Only	Route 164	Large culvert (#931080) located 1.07 miles north of Route 1.	\$100,000
023739.00 2019/20 HCP 4, 2	Caribou, Haynesville, Mapleton, Presque Isle	Highway Safety and Spot Improvements Guard Rail Installation And Replacement	Route 2A, Route 161, Route 227	Cable guard rail upgrade.	\$88,500
023372.00 2019 HCP 4	Caribou, Limestone	Highway Paving Light Capital Paving	Route 223	Beginning at Route 89 and extending east 6.44 miles to Route 1A.	\$235,719
022454.00 2019/20 HCP 1	Caribou, Presque Isle	Highway Paving Cold-In-Place Recycle	Route 1	Beginning 0.69 of a mile north of Washburn Road and extending northerly 9.48 miles.	\$4,465,433

ID/Year	Municipality	Scope	Name	Description	Funding
023372.00 2019 HCP 4	Caribou, Presque Isle	Highway Paving Light Capital Paving	Presque Isle Road	Beginning at Route 164 and extending north 3.60 miles.	\$131,769
WR 32350 2018 HCP 4	Caribou, Connor Twp	Drainage Maintenance	Madawaska Road	Ditching and replacing culverts (#1000519, #138336) 0.04 of a mile from the Madawaska Dam Road and extending north 1,000 feet.	\$25,000
WR 33967 2018 HCP 2	Caribou, Limestone	Drainage Maintenance	Route 89	Ditching beginning 900 feet from the intersection of the West Gate Road extending east 0.25 miles. Then beginning at the Albert Road extending east 0.93 miles to the intersection of Route 1A.	\$34,000
WR 35066 2018 HCP 4	Caribou, Limestone	Drainage Maintenance	Route 223	Ditching various locations from the intersection of Route 89 and extending east to the intersection of Route 1A in Limestone.	\$120,000
WR 32622 2018 HCP 4	Castle Hill	Drainage Maintenance	Route 227	Replacing culverts beginning 2.85 miles east of the intersection of Route 11 in Ashland and extending 0.30 of a mile northerly to the Ashland-Castle Hill town line.	\$95,000
022118.00 2018 HCP 4	Castle Hill, Mapleton, Wade, Washburn	Highway Paving Light Capital Paving	Castle Hill Road	Beginning at Route 227 and extending north 3.76 miles to Route 164.	\$177,472
021769.00 2018 HCP 3	Caswell	Highway Safety and Spot Improvements Large Culvert Replacement	Route 1A	Large culvert (#47246) located 0.89 of a mile south of the Hamlin town line.	\$376,000
021685.00 2018 HCP 4	Chapman	Highway Safety and Spot Improvements Large Culvert Replacement	West Chapman Road	Large culvert (#46947) located 0.29 of a mile south of the Mapleton town line.	\$536,000
WR 32693 2018 HCP 2	Cross Lake Twp	Drainage Maintenance	Route 161	Replacing culvert (#159063) located 2.5 miles north of the Ouellette Road	\$45,000
023677.00 2019/20 HCP 2	Cross Lake Twp, Madawaska Lake Twp, T17 R4 WELS	Highway Paving 1 1/4" Overlay	Route 161	Beginning 2.04 miles northwest of the Stockholm town line and extending northwesterly 7.32 miles.	\$2,709,150

ID/Year	Municipality	Scope	Name	Description	Funding
022496.00 2019/20 HCP 3	Cross Lake Twp, Saint Agatha, T17 R4 WELS	Highway Construction/ Rehabilitation PMRAP DOT Pugmill	Route 162	Beginning 2.47 miles northwest of the T17 R4 town line and extending southeasterly 10.50 miles to Route 161.	\$2,625,000
WR 34044 2019 HCP 3	Cross Lake Twp, Saint Agatha	PMRAP	Route 162	Producing, hauling and providing additional support activities for the placement of plant mix recycled asphalt pavement (PMRAP) beginning 2.47 miles northwest of the T17 R4 town line and extending southeasterly 10.50 miles to Route 161.	\$630,000
WR 35642 2018 HCP 3	Cross Lake Twp, Saint Agatha, Sinclair Twp	Drainage Maintenance	Route 162	Replacing culverts in preparation of plant mix recycled asphalt pavement (PMRAP) beginning 2.47 miles northwest of the T17 R4 town line and extending southeasterly 10.50 miles to Route 161.	\$125,000
022298.00 2019/20 HCP 6	Crystal	Bridge Painting	Cow Team Road	Crystal Station Road Bridge (#6171) over Interstate 95. Located 0.24 of a mile north of the Sherman town line.	\$600,000
022659.00 2018 HCP 3	Crystal, Island Falls	Highway Construction/ Rehabilitation Highway Improvements - PE Only	Route 159	Beginning 0.02 of a mile east of Interstate 95 Ramp D in Island Falls and extending westerly 1.16 miles.	\$265,000
023364.00 2019 HCP 4	Crystal, Island Falls	Highway Paving Light Capital Paving	Belvedere Road	Beginning at Route 2 and extending northwest 2.32 miles to Route 159.	\$84,866
023390.00 2018 HCP 3	Crystal, Patten	Highway Paving Highway Cyclical Pavement Resurfacing	Route 159	Beginning 0.26 of a mile north of Belvedere Road and extending westerly 8.11 miles to Route 11.	\$1,094,838
019231.00 2018 HCP 4	Dyer Brook	Highway Construction/ Rehabilitation Reconstruction	Route 2	Beginning 2.30 miles north of Pond Road and extending northerly 1.54 miles to Keith Brook Road.	\$3,074,000
WR 34540 2018 HCP 4	Dyer Brook	Drainage Maintenance	Route 2	Ditching various locations and replacing culverts beginning 2.2 miles north of the intersection of Pond Road and extending north 1.0 mile.	\$30,000
023364.00 2019 HCP 4, 3	Dyer Brook, Oakfield	Highway Paving Light Capital Paving	River Road	Beginning at Route 2 and extending northeast 2.85 miles.	\$104,253

ID/Year	Municipality	Scope	Name	Description	Funding
022853.00 2019/20 HCP 4	Eagle Lake	Highway Safety and Spot Improvements Large Culvert Replacement	Sly Brook Road	Cross culvert (#180749) located 1.65 miles south of the Wallagrass town line.	\$243,000
WR 34732 2018 HCP 3	Easton	Bridge and Structural Maintenance	Route 10	Repair retaining walls on Prestile Brook Bridge (#2687) located 0.05 of a mile west of the intersection of the West Ridge Road in Easton	\$60,000
022859.00 2018 HCP 4	Fort Fairfield	Highway Safety and Spot Improvements Large Culvert Improvements - PE Only	Forest Avenue	Cross culvert (#97545) located 1.43 miles south of Dumond Road.	\$45,000
021882.00 2019/20 HCP 2	Fort Kent	Bridge Culvert Replacement	Route 161	Perley Brook Bridge (#3468) over Perley Brook. Located 0.08 of a mile north of South Perley Brook Road.	\$1,800,000
022861.00 2019/20 HCP 2	Fort Kent	Highway Safety and Spot Improvements Traffic Signals	Route 1	Located at the intersection of Route 1 and Route 11.	\$171,500
022863.00 2019/20 HCP 2	Fort Kent	Highway Safety and Spot Improvements Traffic Signals	Route 1	Replace traffic signal. Located at the intersection of Route 1 and Route 161. Includes foundations and poles.	\$176,500
022656.00 2018 HCP 2	Fort Kent, Frenchville	Highway Construction/ Rehabilitation Highway Improvements - PE Only	Route 1	Beginning 0.40 of a mile west of Church Avenue in Frenchville and extending westerly 4.66 miles.	\$390,000
022120.00 2018 HCP 4	Fort Kent, Wallagrass	Highway Paving Light Capital Paving	Strip Road	Beginning at Route 11 and extending north 5.30 miles to Route 161.	\$250,160
018692.01 2019/20	Frenchville	Aviation Runway/Taxiway New Construction	Northern Aroostook Regional Airport	Safety and infrastructure improvements that may include design and permitting for Taxiway Delta Extension (300') - Phase 2 and partial parallel Taxiway Construction at the Northern Aroostook Regional Airport (FVE).	\$309,000
018692.03 2019/20	Frenchville	Aviation Runway/Taxiway New Construction	Northern Aroostook Regional Airport	Safety and infrastructure improvements that may include construction of Taxiway Delta Extension (300') - Phase 2 and partial parallel Taxiway, crack sealing and pavement markings on airfield pavement at the Northern Aroostook Regional Airport (FVE).	\$1,545,000

ID/Year	Municipality	Scope	Name	Description	Funding
021776.00 2019/20	Frenchville	Rail Rail Bridge Bridge Improvements	Gagnon Brook Rail Bridge	Gagnon Brook Rail Bridge (#7831) over Gagnon Brook. Located on the Madawaska Branch rail line.	\$1,540,000
022118.00 2018 HCP 4	Frenchville	Highway Paving Light Capital Paving	Airport Road	Beginning at Cleveland Avenue and extending northeast 2.08 miles.	\$98,176
022657.00 2018 HCP 2	Frenchville	Highway Construction/ Rehabilitation Highway Improvements - PE Only	Route 1	Beginning at Madawaska town line and extending north 5.74 miles to 0.15 of a mile easterly of St. Agatha Avenue.	\$450,000
023565.00 2019/20 HCP 2	Frenchville	Bridge Replacement	Route 1	Gagnon Brook Bridge (#2303) over Gagnon Brook. Located 0.47 of a mile south of Pelletier Avenue.	\$1,000,000
022118.00 2018 HCP 4	Frenchville, Saint Agatha	Highway Paving Light Capital Paving	Brise-Culotte Road	Beginning at Cleveland Road and extending northwest 3.89 miles to Route 1.	\$183,608
021884.00 2019/20 HCP 1	Grand Isle	Bridge Culvert Replacement	Route 1	Soucy Bridge (#2781) over Thibodeau Brook. Located 0.18 of a mile north of Corbin Road.	\$800,000
022118.00 2018 HCP 4, 6	Hamlin	Highway Paving Light Capital Paving	Boundary Road	Beginning at the Canadian Border and extending northwest 0.92 of a mile to Route 1A.	\$43,424
018823.00 2018 HCP 4	Haynesville	Highway Safety and Spot Improvements Large Culvert Improvements - PE Only	Route 2A	Large culvert (#46921) located 1.33 miles north of Glenwood Plt. town line.	\$50,000
WR 30781 2018 HCP 4	Haynesville	Drainage Maintenance	Danforth Road	Removing material under guard rail in various locations beginning at Route 2A and extending southeast 4.93 miles to the Haynesville-Bancroft Twp. town line.	\$45,000
022638.00 2018 HCP 4	Hodgdon	Bridge Replacement	Hodgdon Mills Road	Hodgdon Mills Bridge (#3103) over South Branch Meduxnekeag River. Located 0.05 of a mile east of South McIntyre Road.	\$1,715,000

ID/Year	Municipality	Scope	Name	Description	Funding
023625.00 2019/20 HCP 3	Hodgdon	Bridge Replacement	Maduskeag Bridge	Maduskeag Bridge (#2492) over Maduskeag Stream. Located 0.93 of a mile north of the Hodgdon Mills Road.	\$1,000,000
018695.02 2019/20	Houlton	Aviation Runway/Taxiway New Construction	Houlton International Airport	Safety and infrastructure improvements that may include the design and permitting of Runway 1-19 and Taxilane at the Houlton International Airport (HUL).	\$247,200
018695.03 2018	Houlton	Aviation Runway/Taxiway Crack Sealing	Houlton International Airport	Safety and infrastructure improvements that may include airfield pavement markings at the Houlton International Airport (HUL).	\$103,000
018695.04 2018	Houlton	Aviation Planning And Research Planning Studies	Houlton International Airport	Safety and infrastructure improvements that may include an obstruction analysis at the Houlton International Airport (HUL).	\$61,800
018695.05 2019/20	Houlton	Aviation Runway/Taxiway Reconstruction	Houlton International Airport	Safety and infrastructure improvements that may include the construction of Taxilane, Reconstruction of Runway 1-19 and Obstruction Removal at the Houlton International Airport (HUL).	\$4,120,000
021694.00 2019/20 HCP 4	Houlton	Bridge Replacement	Green Street	Pearce Brook No. 6 Bridge (#5019) over Pearce Brook. Located 0.12 of a mile southwest of Route 1.	\$700,000
022216.00 2019/20 HCP 4	Houlton	Bicycle-Pedestrian Urban Highways Sidewalk Construction	Market Square	Rebuild sidewalks on Market Square, Water Street, Broadway and Main Street for a total length of 0.36 of a mile.	\$625,000
022240.00 2018 HCP 4	Houlton	Bridge Improvements - PE Only	Foxcroft Road	Cooks Brook Bridge (#3401) over Cooks Brook. Located 1.08 miles north of Pleasant Street.	\$100,000
022885.00 2019/20 HCP 3	Houlton	Highway Safety and Spot Improvements Traffic Signals	Route 1	Located at the intersection of Smyrna Road and North Street.	\$269,500
022426.00 2019/20 HCP 1	Houlton, Littleton	Highway Paving Mill And Fill	Route 1	Beginning 0.29 of a mile south of Hidden Road and extending northerly 5.02 miles.	\$1,314,646

ID/Year	Municipality	Scope	Name	Description	Funding
023328.00 2018 HCP 3	Houlton, Ludlow, New Limerick, Smyrna	Highway Paving Highway Cyclical Pavement Resurfacing	Route 2	Beginning 0.66 of a mile west of the New Limerick town line and extending easterly 10.34 miles.	\$1,395,885
023364.00 2019 HCP 4	Houlton, New Limerick	Highway Paving Light Capital Paving	Smith Lake Road	Beginning at Route 2A and extending northwest 5.50 miles to Route 2.	\$201,190
021732.00 2018 HCP 6	Island Falls	Bridge Deck Replacement	Old Patten Road	Randall Bridge (#2703) over the West Branch of the Mattawamkeag River. Located 0.17 of a mile northwest of Church Street.	\$300,000
022320.00 2019/20 HCP 6	Island Falls	Bridge Painting	Old Patten Road	Randall Bridge (#2703) over the West Branch of the Mattawamkeag River. Located 0.17 of a mile northwest of Church Street.	\$150,000
022326.00 2019/20 HCP 3	Limestone	Bridge Painting	Route 229	Bridge Street Bridge (#2100) over Limestone Stream. Located 0.09 of a mile east of Route 1A.	\$150,000
023813.00 2019/20 HCP 6, 3	Limestone	Bicycle-Pedestrian Trail, On-Road New Construction	Route 1A, High Street, Huggard Avenue	Route 1A: Beginning at Route 89 extending north 0.17 of a mile; High Street: Beginning at Vernon Street extending north 0.36 of a mile; Huggard Avenue: Beginning at Route 1A extending west 0.12 of a mile.	\$533,900
WR 32865 2018 HCP 3	Limestone	Drainage Maintenance	Route 1A	Ditching and replacing four culverts from the intersection of the Noyes Road extending north 1.51 miles to the Bog Road.	\$33,000
WR 34188 2018 HCP 3	Limestone	Bridge and Structural Maintenance	Route 229	Repairing the guard rail and sidewalk, and replacing a wing on Bridge Street Bridge (#2100) located 0.01 of a mile east of the intersection of Route 1A.	\$43,000
WR 32821 2018 HCP 4	Linneus, New Limerick	Drainage Maintenance	South Oakfield Road, New Limerick Road	Cleaning culverts and ditching at various locations beginning at the junction of Route 2A and South Oakfield Road and extending to junction of Drews Lake Road.	\$72,000
023302.00 2018 HCP 1	Littleton, Monticello	Highway Paving Ultra Thin Bonded Wearing Surface	Route 1	Beginning 0.38 of a mile north of Little Road and extending northerly 10.22 miles.	\$1,915,578

ID/Year	Municipality	Scope	Name	Description	Funding
022250.00 2018 HCP 4	Macwahoc Plt	Bridge Improvements - PE Only	Kingman Road	Kingman Road Bridge (#5021) over Macwahoc Stream. Located 0.38 of a mile southeast of Route 2.	\$135,000
WR 34564 2018 HCP 4	Macwahoc Plt	Bridge and Structural Maintenance	Route 2A	Repairs drains and T beams on Jordan Bridge (#3097) over Macwahoc Stream. Located 0.60 of a mile from Silver Ridge Road.	\$38,000
023366.00 2019 HCP 4	Macwahoc Plt, North Yarmouth Academy Grant Twp, Silver Ridge Twp, T1 R5 WELS, Upper Molunkus Twp	Highway Paving Light Capital Paving	Route 2	Beginning at Route 2A and extending north 9.36 miles.	\$342,389
WR 34742 2018 HCP 4	Macwahoc Plt, North Yarmouth Academy Grant Twp	Drainage Maintenance	Route 2	Replacing culverts beginning at the intersection of Route 2A and extending west 2.0 miles in Macwahoc Plt.	\$43,000
WR 34507 2018 HCP 4	Macwahoc Plt, T1 R5 WELS	Drainage Maintenance	Route 2	Ditching various locations beginning at the intersection of Route 2A and extending west 6.9 miles to the Upper Molunkus Twp.-T1 R5 WELS town line.	\$93,000
021736.00 2018 HCP 1	Madawaska	Bridge Improvements - PE Only	Bridge Avenue	International Bridge (#2399) over St. John River. Located 0.27 of a mile north of Route 1 on the Canadian Border.	\$2,215,000
022218.00 2019/20 HCP 1, 2	Madawaska	Bicycle-Pedestrian Urban Highways Sidewalk Construction	Route 1	Beginning at Fourteenth Avenue and extending west 0.16 of a mile to Sixteenth Avenue.	\$178,500
022897.00 2019/20 HCP 2	Madawaska Lake Twp	Highway Safety and Spot Improvements Highway Rehabilitation	Route 161	Beginning 2.06 miles north of the Stockholm town line and extending northerly 1.50 miles.	\$200,000
022118.00 2018 HCP 4	Madawaska, Saint Agatha	Highway Paving Light Capital Paving	Cleveland/ Beaulieu Road	Beginning at Route 162 and extending northeast 8.86 miles.	\$418,192
023456.00 2018	Mapleton	Rail Rail Bridge Rehabilitation	Presque Isle Sub Rail Line	Presque Isle Rail Bridge 21.06 (#7804) over the North Branch Presque Isle Stream, located on the Presque Isle Sub rail line.	\$200,000

ID/Year	Municipality	Scope	Name	Description	Funding
WR 34891 2018 HCP 4	Mapleton	Drainage Maintenance	Route 227	Replacing culverts (#110337, #110336) located 0.55 of a mile from the intersection of the Hale Road in Mapleton.	\$39,000
023372.00 2019 HCP 6, 4	Mapleton, Presque Isle	Highway Paving Light Capital Paving	Parson Road	Beginning 0.11 of a mile south of Route 167 and extending northerly 4.40 miles.	\$161,050
WR 32864 2018 HCP 4	Mapleton, Presque Isle, Washburn	Drainage Maintenance	Parsons Road	Ditching various locations and cleaning culverts beginning at the Hale Road and extending south to the Mapleton-Presque Isle town line.	\$59,000
022116.00 2018 HCP 4	Mars Hill	Highway Paving Light Capital Paving	Boynnton Road	Beginning at Route 1A and extending east 1.54 miles.	\$72,713
020870.00 2018 HCP 1	Mars Hill, Westfield	Highway Paving Mill And Fill	Route 1	Beginning 0.11 of a mile east of Clark Road and extending northwesterly 1.20 miles.	\$628,040
021737.00 2018 HCP 2	Masardis	Bridge Painting	Route 11	St. Croix Bridge (#3766) over St. Croix Stream. Located 0.44 of a mile southwest of Blackwater Road.	\$200,000
022899.00 2019/20 HCP 2	Masardis	Highway Safety and Spot Improvements Large Culvert Replacement	Route 11	Large culvert (#110889) located 0.54 of a mile north of Garfield Road.	\$250,000
022252.00 2019/20 HCP 3	Merrill	Bridge Replacement	Route 212	East Hastings Bridge (#3150) over East Hastings Brook. Located 0.96 of a mile east of the Moro Plt. town line.	\$800,000
022116.00 2018 HCP 4	Monticello	Highway Paving Light Capital Paving	Fletcher Road	Beginning at Route 1 and extending east 2.81 miles to the Canadian Border.	\$132,678
WR 32640 2018 HCP 2	Nashville Plt	Drainage Maintenance	Route 11	Removing material under guard rail in various locations beginning at the Ashland-Nashville Plt. town line and extending north 5.22 miles to the Nashville Plt.-Portage Lake town line.	\$19,000

ID/Year	Municipality	Scope	Name	Description	Funding
WR 32742 2018 HCP 2	New Canada	Drainage Maintenance	Route 161	Ditching from the intersection of the Martin Road and extending north 2,000 feet.	\$18,000
WR 31244 2018 HCP 4	New Limerick	Drainage Maintenance	Station Road	Ditching various locations beginning at the intersection of Route 2 and extending south 1.9 miles to Drew Lake Road.	\$20,000
WR 34189 2018 HCP 4	New Limerick	Bridge and Structural Maintenance	Drews Lake Road	Repairing guard rail and drains on Tannery Bridge (#5247) over South Branch Meduxnekeag River in New Limerick approximately 0.11 of a mile from the Station Road.	\$23,000
018843.00 2018 HCP 2	New Sweden	Highway Safety and Spot Improvements Large Culvert Improvements - PE Only	Route 161	Large culvert (#135122) located 0.02 of a mile north of Stockholm Road.	\$85,000
021803.00 2018 HCP 2	New Sweden	Highway Safety and Spot Improvements Large Culvert Improvements - PE Only	Route 161	Large culvert (#137321) located 0.96 of a mile north of Jepson Road.	\$51,000
023697.00 2018 HCP 4	Oakfield	Highway Construction/ Rehabilitation Large Culvert Replacement - PE Only	Ridge Road	Cross culvert (#942363) located 0.20 of a mile east of Crandall Lane and extending northerly 0.02 of a mile.	\$55,000
WR 34574 2018 HCP 1	Oakfield	Bridge and Structural Maintenance	Interstate 95	Repair end post, beam ends and bearing on B&A Railroad Yard Bridge (#6085) located on Interstate 95 southbound approximately 0.55 of a mile north of the Oakfield Smyrna Road.	\$15,000
WR 35040 2018	Oakfield	Department Building and Lot Maintenance	Oakfield Smyrna Road	Building crew quarters and repairing foundation to Oakfield garage (#21793) located 0.07 of a mile north of Interstate 95 on the Oakfield Smyrna Road.	\$131,000
WR 34683 2018 HCP 4	Orient	Drainage Maintenance	Boundary Road	Ditching various locations beginning at the junction of School House Road and extending east 3.04 miles to the Canadian border.	\$24,600
006462.92 2018 HCP 1	Presque Isle	Highway Construction/ Rehabilitation Highway Improvements - PE Only	Route 1	Beginning at Westfield town line extending north 5.90 miles to Conant Road.	\$2,350,000

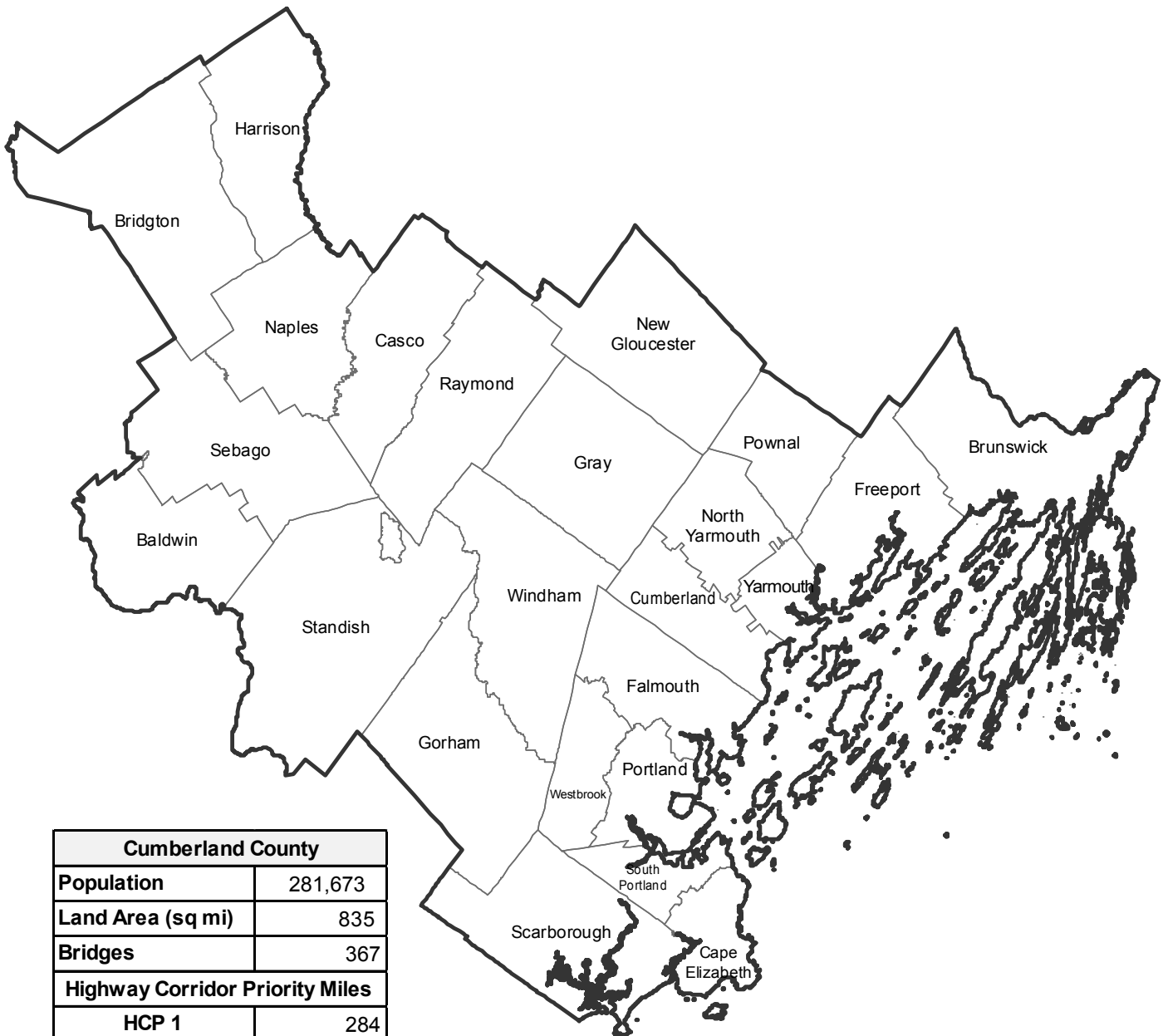
ID/Year	Municipality	Scope	Name	Description	Funding
018712.01 2018	Presque Isle	Aviation Runway/Taxiway Capital Equipment Purchase	Northern Maine Regional Airport	Safety and infrastructure improvements that may include acquisition of snow removal equipment (plow blades) at the Northern Maine Regional Airport (PQI).	\$61,800
018712.02 2019/20	Presque Isle	Aviation Runway/Taxiway Crack Sealing	Northern Maine Regional Airport	Safety and infrastructure improvements that may include Runway and Taxiway painting and crack sealing at the Northern Maine Regional Airport (PQI).	\$252,350
018712.04 2018	Presque Isle	Aviation Runway/Taxiway Crack Sealing	Northern Maine Regional Airport	Safety and infrastructure improvements that may include Runway and Taxiway painting and crack sealing at the Northern Maine Regional Airport (PQI).	\$252,350
018712.05 2019/20	Presque Isle	Aviation Apron Reconstruction	Northern Maine Regional Airport	Safety and infrastructure improvements that may include construction of the general aviation ramp - Phase 2 at the Northern Maine Regional Airport (PQI).	\$1,030,000
018712.06 2019/20	Presque Isle	Aviation Runway/Taxiway Capital Equipment Purchase	Northern Maine Regional Airport	Safety and infrastructure improvements that may include acquisition of snow removal equipment (sweeper with snow blower and 2 plow trucks) at the Northern Maine Regional Airport (PQI).	\$988,800
018712.07 2019/20	Presque Isle	Aviation Runway/Taxiway Crack Sealing	Northern Maine Regional Airport	Safety and infrastructure improvements that may include Runway and Taxiway painting and crack sealing at the Northern Maine Regional Airport (PQI).	\$252,350
020538.00 2019/20 HCP 4	Presque Isle	Highway Safety and Spot Improvements Large Culvert Rehabilitation	McBurnie Road	Located 1.10 miles north of Washburn Road.	\$55,000
022118.00 2018 HCP 4	Presque Isle	Highway Paving Light Capital Paving	Parson Road	Beginning 0.14 of a mile south of Mapleton town line and extending southerly 0.31 of a mile.	\$14,632
022350.00 2019/20 HCP 1	Presque Isle	Bridge Beam Ends & Bearing Painting	Route 1	H.N. Flagg Memorial Bridge (#2189) over the Aroostook River. Located 0.12 of a mile south of Reach Road.	\$250,000
022582.00 2018 HCP 4	Presque Isle	Highway Safety and Spot Improvements Safety Improvements	Parsons Road	Beginning 1.96 miles south of the Mapleton town line and extending southerly 0.15 of a mile.	\$1,265,000

ID/Year	Municipality	Scope	Name	Description	Funding
022964.00 2019/20 HCP 3	Presque Isle	Highway Safety and Spot Improvements Large Culvert Replacement	Route 164	Large culvert (#47000) located 0.16 of a mile south of the Chandler Road.	\$200,000
023264.00 2018	Presque Isle	Freight Line Rehabilitation	Dead River Company	Propane rail car unloading facility, including towers, pumps, and piping.	\$551,400
023372.00 2019 HCP 4	Presque Isle	Highway Paving Light Capital Paving	Spragueville Road	Beginning at Route 1 and extending southwest 1.91 miles.	\$69,911
023454.00 2019/20	Presque Isle	Rail Rail Bridge Scour Countermeasures	Presque Isle Sub Rail Line	Presque Isle Rail Bridge 24.91 (#7805) over Presque Isle Stream. Located on the Presque Isle Sub rail line.	\$110,000
023723.00 2019/20 HCP 1	Presque Isle	Highway Paving 1 1/4" Overlay	Route 1	Beginning 0.06 of a mile north of the Westfield town line and extending northerly 5.61 miles.	\$2,409,888
023725.00 2019/20 HCP 3	Presque Isle	Highway Construction/ Rehabilitation Highway Rehabilitation	Route 10	Beginning 0.30 of a mile east of Egypt Road and extending easterly 0.12 of a mile.	\$165,000
WR 34489 2018 HCP 4	Presque Isle	Drainage Maintenance	Spragueville Road	Ditching from the intersection of the State Park Road and extending east 0.25 of a mile.	\$18,000
WR 35285 2018 HCP 1	Presque Isle	Drainage Maintenance	Route 1	Ditching various locations from the intersection of the Jameson Road and extending north 2.25 miles to University Street.	\$85,000
021830.00 2018 HCP 4	Saint Agatha	Highway Safety and Spot Improvements Large Culvert Improvements - PE Only	Cleveland Road	Large culvert (#182487) located 0.48 of a mile west of the Madawaska town line.	\$51,000
022118.00 2018 HCP 4	Saint Agatha	Highway Paving Light Capital Paving	Flat Mountain Road	Beginning at Daigle Cross Road and extending east 2.23 miles.	\$105,256

ID/Year	Municipality	Scope	Name	Description	Funding
022970.00 2018 HCP 3	Saint Francis	Highway Safety and Spot Improvements Slope Stabilization/Protection - PE Only	Route 161	Located 2.16 miles north of Deboullie Mountain Road and extending northerly 0.03 of a mile.	\$75,000
022972.00 2018 HCP 3	Saint John Plt	Highway Safety and Spot Improvements Slope Stabilization/Protection - PE Only	Route 161	Located 0.57 of a mile east of Mill Road.	\$75,000
023364.00 2019 HCP 4	Silver Ridge Twp	Highway Paving Light Capital Paving	Pond Road	Beginning at Route 2 and extending south 0.80 of a mile.	\$29,264
022352.00 2019/20 HCP 1	Smyrna	Bridge Painting	Interstate 95 NB	I-95 NB/ Route 2 Bridge (#1391) over Route 2. Located 0.30 of a mile from Exit 291 on Interstate 95 northbound.	\$550,000
022354.00 2019/20 HCP 1	Smyrna	Bridge Painting	Interstate 95 SB	I-95 SB/ Route 2 Bridge (#6089) over Route 2. Located 0.08 of a mile east of the Smyrna Center Road.	\$550,000
023755.00 2018 HCP 3	Smyrna	Highway Safety and Spot Improvements Large Culvert Replacement - PE Only	Route 2	Large culvert (#47102) located 0.39 of a mile southwest of Timoney Lake Road.	\$45,000
023458.00 2019/20	T11 R4 WELS	Rail Rail Bridge Rehabilitation	Presque Isle Sub Rail Line	Presque Isle Rail Bridge 10.07 (#7800) over west inlet of Scopan Lake, located on the Presque Isle Sub rail line.	\$580,000
023460.00 2019/20	T11 R4 WELS	Rail Rail Bridge Reconstruction	Presque Isle Sub Rail Line	Presque Isle Rail Bridge 14.04 (#7801) over Small Brook, located on the Presque Isle Sub rail line.	\$1,100,000
023781.00 2018 HCP 3	T17 R4 WELS	Highway Safety and Spot Improvements Large Culvert Replacement - PE Only	Route 162	Cross culvert (#181630) located 1.46 miles northeast of Shore Road.	\$30,000
020421.00 2019/20 HCP 1	Van Buren	Highway Construction/ Rehabilitation Reconstruction	Route 1	Beginning 0.02 of a mile south of Monroe Street and extending northerly 2.74 miles.	\$5,660,000

ID/Year	Municipality	Scope	Name	Description	Funding
022118.00 2018 HCP 1	Van Buren	Highway Paving Light Capital Paving	Route 1	Beginning 0.04 of a mile south of Parent Road and extending northerly 2.00 miles.	\$94,400
022264.00 2018 HCP 4	Van Buren	Enhanced Project Scoping - PE Only	Castonguay Road	St. Marys Bridge (#5309) over Violette Brook. Located 0.21 of a mile south of Champlain Street.	\$100,000
022368.00 2019/20 HCP 3	Van Buren	Bridge Strengthening	Bridge Street	International Bridge (#2400) over St. John River. Located 0.12 of a mile northeast of Dufour Drive.	\$800,000
022658.00 2018 HCP 1	Van Buren	Highway Construction/ Rehabilitation Highway Improvements - PE Only	Route 1	Beginning 0.18 of a mile north of Parent Road in Van Buren and extending northerly 1.91 miles.	\$246,000
023785.00 2019/20 HCP 4	Wallagrass	Highway Safety and Spot Improvements Shoulder Improvements	Soldier Pond Road	Beginning at Route 11 and extending east 0.72 of a mile.	\$245,000
WR 31359 2018 HCP 4	Washburn	Drainage Maintenance	Parsons Road	Replacing culvert (#922540) located 2.2 miles south of the intersection of Castle Hill Road.	\$42,000
023036.00 2018 HCP 2	Woodland	Highway Safety and Spot Improvements Large Culvert Improvements - PE Only	Route 161	Large culvert (#135124) located 0.06 of a mile northwest of the Goodwin Road.	\$65,000

Cumberland



Cumberland

Cumberland County	
Population	281,673
Land Area (sq mi)	835
Bridges	367
Highway Corridor Priority Miles	
HCP 1	284
HCP 2	137
HCP 3	232
HCP 4	261
Total HCP 1-4	914



Cumberland ID/Year	Municipality	Scope	Name	Description	Funding
023354.00 2019 HCP 4	Baldwin, Sebago	Highway Paving Light Capital Paving	Long Hill Road	Beginning at Route 11 and extending north 2.23 miles to Route 107.	\$101,959
023402.00 2018 HCP 3	Baldwin, Standish	Highway Paving Highway Cyclical Pavement Resurfacing	Route 113	Beginning at Ossipee Trail Way west and extending north 12.03 miles to Depot Road.	\$1,624,050
022665.00 2019/20 HCP 3	Bridgton	Highway Safety and Spot Improvements Large Culvert Replacement	Route 117	Large culvert (#266518) located 0.50 of a mile north of the Denmark town line.	\$457,456
023354.00 2019 HCP 4	Bridgton	Highway Paving Light Capital Paving	Knights Hill Road	Beginning at Route 302 and extending north 1.58 miles to the Sweden town line.	\$72,240
023354.00 2019 HCP 4	Bridgton	Highway Paving Light Capital Paving	South High Street	Beginning at Route 117 and extending north 2.01 miles to Route 302.	\$91,900
WR 35421 2018	Bridgton	Department Building and Lot Maintenance	Route 302	Construction of an addition to the maintenance garage (#36158) at the Bridgton maintenance lot.	\$53,000
023354.00 2019 HCP 4	Bridgton, Sweden	Highway Paving Light Capital Paving	Route 93	Beginning at Route 302 and extending north 6.63 miles.	\$303,132
023354.00 2019 HCP 4	Bridgton, Waterford	Highway Paving Light Capital Paving	Route 37	Beginning at Route 117 and extending north 3.69 miles.	\$168,712
WR 34976 2018 HCP 4	Bridgton, Waterford	Drainage Maintenance	Route 37	Ditching and replacing culverts beginning at the intersection of Route 117 and extending north 3.70 miles to intersection of Route 35 in Bridgton.	\$200,000
018714.01 2018	Brunswick	Aviation Runway/Taxiway Crack Sealing	Brunswick Executive Airport	Safety and infrastructure improvements that may include pavement repairs and maintenance at the Brunswick Executive Airport (BXM).	\$171,667

ID/Year	Municipality	Scope	Name	Description	Funding
018714.02 2019/20	Brunswick	Aviation Runway/Taxiway Crack Sealing	Brunswick Executive Airport	Safety and infrastructure improvements that may include pavement repairs and maintenance (north ramp and parking lots) at the Brunswick Executive Airport (BXM).	\$4,120,000
018714.04 2018	Brunswick	Aviation Airport Buildings New Construction	Brunswick Executive Airport	Safety and infrastructure improvements that may include an itinerant box hangar at the Brunswick Executive Airport (BXM).	\$3,090,000
018714.05 2018	Brunswick	Aviation Navigation Aids/Lights Removal Of Obstructions	Brunswick Executive Airport	Safety and infrastructure improvements that may include south end obstruction removal and wildlife fencing at the Brunswick Executive Airport (BXM).	\$1,133,000
018714.06 2018	Brunswick	Aviation Airport Buildings Rehabilitation	Brunswick Executive Airport	Safety and infrastructure improvements that may include airport electrical improvements at the Brunswick Executive Airport (BXM).	\$1,287,500
018714.07 2019/20	Brunswick	Aviation Airport Buildings New Construction	Brunswick Executive Airport	Safety and infrastructure improvements that may include the construction of a 10-unit T-Hangar at the Brunswick Executive Airport (BXM).	\$1,133,000
018714.08 2019/20	Brunswick	Aviation Planning And Research Planning Studies	Brunswick Executive Airport	Safety and infrastructure improvements that may include a sustainability master plan at the Brunswick Executive Airport (BXM).	\$206,000
018714.10 2018	Brunswick	Aviation Runway/Taxiway Reconstruction	Brunswick Executive Airport	Safety and infrastructure improvements that may include drainage repairs - Phase 2 at the Brunswick Executive Airport (BXM).	\$412,000
018714.11 2019/20	Brunswick	Aviation Runway/Taxiway Capital Equipment Purchase	Brunswick Executive Airport	Safety and infrastructure improvements that may include the acquisition of snow removal equipment at the Brunswick Executive Airport (BXM).	\$257,500
018714.12 2018	Brunswick	Aviation Runway/Taxiway New Construction	Brunswick Executive Airport	Safety and infrastructure improvements that may include mitigation fees at the Brunswick Executive Airport (BXM).	\$515,000
018714.13 2019/20	Brunswick	Aviation Airport Buildings Rehabilitation	Brunswick Executive Airport	Safety and infrastructure improvements that may include hangar 5 and 6 solar power installation at the Brunswick Executive Airport (BXM).	\$2,060,000

ID/Year	Municipality	Scope	Name	Description	Funding
018714.17 2019/20	Brunswick	Aviation Runway/Taxiway Crack Sealing	Brunswick Executive Airport	Safety and infrastructure improvements that may include pavement repairs and maintenance at the Brunswick Executive Airport (BXM).	\$171,667
018811.00 2019/20 HCP 4	Brunswick	Highway Safety and Spot Improvements Large Culvert Replacement	Old Bath Road	Large culvert (#226919) located 0.04 of a mile east of Bay Bridge Road.	\$270,000
018879.00 2019/20 HCP 2	Brunswick	Bicycle-Pedestrian Trail, On-Road New Construction	Maine Street	Install four pedestrian activated flashing crosswalk warning systems at various locations.	\$246,320
020860.00 2018 HCP 1	Brunswick	Highway Paving Mill And Fill	Interstate 295 Ramp	Beginning at Route 1 and extending west 0.89 of a mile (includes ramps for a total length of 1.89 miles).	\$629,682
020861.00 2018 HCP 1, 2	Brunswick	Highway Paving Mill And Fill	Route 1	Beginning at Pleasant Street and extending north 0.53 of a mile to 0.06 of a mile easterly of Mill Street, including 0.28 of a mile on the on-ramp from Maine Street to Route 1S.	\$819,000
021714.00 2019/20 HCP 2	Brunswick	Bridge Deck Replacement	Route 24B	Maine Street Bridge (#5884) over Route 1. Located 0.04 of a mile south of Mason Street.	\$1,400,000
021910.00 2019/20 HCP 1	Brunswick	Highway Safety and Spot Improvements Auxiliary Turning Lanes	Route 1	Located at the intersection of Route 1 and Stanwood Street.	\$1,350,000
022679.00 2018 HCP 1	Brunswick	Highway Safety and Spot Improvements Safety Improvements	Route 1	Overlay and stripe to provide parallel acceleration lanes at Maine Street Ramp.	\$65,000
WR 33387 2018 HCP 1	Brunswick	Custodial Maintenance	Route 1	Removing trees on Route 1 north and southbound beginning at Cook's Corner overpass, extending north 2.25 miles to New Meadows River in Brunswick.	\$250,000
WR 35448 2018	Brunswick	Bridge and Structural Maintenance	Durham Road	Mill and fill wearing surface and new joint headers on Durham Road Over US Route 1 Bridge (#6287). Located 0.07 of a mile east of Moody Road.	\$67,000

ID/Year	Municipality	Scope	Name	Description	Funding
WR 35450 2018	Brunswick	Bridge and Structural Maintenance	Durham Road	Mill and fill wearing surface and replacing joint headers on Durham Road Bridge (#5685) over Interstate 295. Located 0.15 of a mile east of Moody Road.	\$55,000
023663.00 2019/20 HCP 1	Brunswick, Cumberland, Falmouth, Freeport, Topsham, Yarmouth	Highway Safety and Spot Improvements Safety Improvements	Interstate 295	Implement Transportation System Management (TSM) actions to improve safety, reliability, and level of service along the Interstate 295 Corridor between Falmouth and Topsham.	\$1,000,000
022212.00 2018 HCP 3	Brunswick, Topsham	Bicycle-Pedestrian Trail, On-Road Bicycle/Pedestrian Improvements - PE Only	Cabot Street	Beginning at the Swinging Bridge, to Mill Street, Bow Street and Cabot Street and extending 0.32 of a mile to the Frank J. Wood Bridge (#2016).	\$80,000
022603.00 2019/20 HCP 2	Brunswick, Topsham	Bridge Improvements	Route 201	Frank J. Wood Bridge (#2016) over Androscoggin River. Located at the Brunswick - Topsham town line.	\$14,900,000
022086.00 2018 HCP 4	Cape Elizabeth	Highway Paving Light Capital Paving	Route 77	Beginning at Spurwink Avenue and extending northwest 0.34 of a mile.	\$10,644
022416.00 2019/20 HCP 4	Cape Elizabeth	Highway Paving 1 1/4" Overlay	Scott Dyer Road	Beginning at Brentwood Road and extending east 0.57 of a mile to Ocean House Road . PACTS Sponsored.	\$227,698
023583.00 2019/20 HCP 3	Casco	Highway Safety and Spot Improvements Safety Improvements	Route 11	Located at the intersection of Route 11 and Route 121.	\$35,000
WR 32955 2018 HCP 4	Casco	Drainage Maintenance	State Park Road	Ditching and culvert replacement (#86252) beginning at the intersection of Route 302 extending west 1.65 miles to the Sebago-Naples town line.	\$45,000
022476.00 2019/20 HCP 1	Casco, Naples, Raymond, Windham	Highway Paving Hot In Place Recycled	Route 302	Beginning at Whites Bridge Road and extending northwest 11.41 miles to Route 11.	\$3,944,993
023370.00 2019 HCP 4	Casco, Raymond	Highway Paving Light Capital Paving	Route 121	Beginning at Route 11 and extending south 4.63 miles.	\$169,365

ID/Year	Municipality	Scope	Name	Description	Funding
023370.00 2019 HCP 4	Casco, Raymond	Highway Paving Light Capital Paving	Route 85	Beginning 0.09 of a mile north of Egypt Road and extending northerly 4.18 miles.	\$152,904
WR 34893 2018 HCP 4	Casco, Naples	Drainage Maintenance	State Park Road	Grader ditching and culvert replacement (#86098) beginning at the intersection of Route 11 extending east 2.55 miles to the Naples-Casco town line.	\$110,000
021777.00 2019/20 HCP 3	Cumberland	Highway Safety and Spot Improvements Large Culvert Replacement	Route 9	Large culvert (#46804) located 0.04 of a mile north of Turkey Lane.	\$340,000
021778.00 2018 HCP 4	Cumberland	Highway Construction/ Rehabilitation Reconstruction	Tuttle Road	Beginning 0.03 of a mile east of Crossing Brook Road and extending easterly 0.16 of a mile. PACTS Sponsored MPI.	\$500,000
022088.00 2018 HCP 4	Cumberland	Highway Paving Light Capital Paving	Tuttle Road	Beginning at Route 88 and extending northwest 3.38 miles.	\$119,398
022088.00 2018 HCP 4	Cumberland	Highway Paving Light Capital Paving	Winn Road	Beginning 0.01 of a mile north of the Falmouth town line and extending northerly 0.79 of a mile to Route 9.	\$27,907
022668.00 2019/20 HCP 4	Cumberland	Highway Safety and Spot Improvements Large Culvert Replacement	Tuttle Road	Large culvert (#46210) located 0.04 of a mile southeast of Harris Road.	\$295,000
023809.00 2019/20	Cumberland	Marine Piers, Floats And Fenders Rehabilitation	Broad Cove	Broad Cove Pier.	\$530,000
WR 34766 2018 HCP 4	Cumberland	Custodial Maintenance	Route 88	Brush clearing beginning at the Cumberland-Falmouth town line extending north 1.00 mile.	\$15,000
019357.18 2018	Cumberland County	Natural Resource Mitigation	Long Creek Watershed	Long Creek Watershed Management District assessment; to monitor storm water quantity and quality from MaineDOT porous pavement project(s).	\$186,000

ID/Year	Municipality	Scope	Name	Description	Funding
019357.19 2019/20	Cumberland County	Natural Resource Mitigation	Long Creek Watershed	Long Creek Watershed Management District assessment; to monitor storm water quantity and quality from MaineDOT porous pavement project(s).	\$186,000
019357.20 2019/20	Cumberland County	Natural Resource Mitigation	Long Creek Watershed	Long Creek Watershed Management District assessment; to monitor storm water quantity and quality from MaineDOT porous pavement project(s).	\$186,000
022088.00 2018 HCP 4	Cumberland, Falmouth	Highway Paving Light Capital Paving	Blackstrap Road	Beginning 0.31 of a mile north of Mast Road and extending northerly 3.41 miles to Route 26.	\$120,458
022088.00 2018 HCP 3	Cumberland, Falmouth, Gray	Highway Paving Light Capital Paving	Route 26	Beginning 1.85 miles south of the Cumberland town line and extending northerly 6.62 miles.	\$233,852
023695.00 2019/20 HCP 3	Durham, North Yarmouth, Pownal	Highway Construction/ Rehabilitation PMRAP DOT Pugmill	Route 9	Beginning at the intersection of Parsonage Road and extending north 11.89 miles to Route 136.	\$2,910,000
020843.00 2019/20	Falmouth	Marine Piers, Floats And Fenders New Construction	Falmouth Town Landing	Replace and expand float system and new gangway at the Town Landing Pier.	\$112,000
021653.00 2019/20 HCP 4, 3	Falmouth	Highway Safety and Spot Improvements Intersection Improvements	Route 9	Located at the intersection of Route 9, Falmouth Road and Bucknam Road. PACTS Sponsored MPI.	\$225,000
021720.00 2019/20 HCP 3	Falmouth	Bridge Deck Replacement	Bucknam Road	Bucknam Road/ I-295 Bridge (#5830) over Interstate 295. Located 0.30 of a mile northwest of Route 1.	\$4,205,000
021721.00 2019/20 HCP 6	Falmouth	Bridge Rehabilitation	Johnson Road	Johnson Road/ I-295 Bridge (#5792) over Interstate 295. Located 0.25 of a mile west of Route 1.	\$2,775,000
021722.00 2018 HCP 3	Falmouth	Bridge Rehabilitation	Route 26	Libby Bridge (#2457) over the Piscataqua River. Located 0.43 of a mile north of the Falmouth Road.	\$265,000

ID/Year	Municipality	Scope	Name	Description	Funding
021723.00 2018 HCP 4	Falmouth	Bridge Rehabilitation	Lunt Road	Lunt Road/ I-295 Bridge (#5829) over Interstate 295. Located 0.10 of a mile south of Route 9.	\$3,515,000
021784.00 2018 HCP 2, 3, 4	Falmouth	Highway Construction/ Rehabilitation Reconstruction	Route 26	Beginning at Robert's Road and extending north 1.83 miles to Libby Bridge (#2457) and beginning 1.00 mile north of Libby Bridge and extending north 1.04 miles to Hurricane Road. Also includes sidewalk improvements on Leighton Road and Falmouth Road.	\$11,100,000
022088.00 2018 HCP 4	Falmouth	Highway Paving Light Capital Paving	Blackstrap Road	Beginning 0.33 of a mile north of Brook Road and extending northerly 1.02 miles.	\$36,032
022310.00 2018 HCP 3	Falmouth	Bridge Rehabilitation	Allen Avenue Extension	Presumpscot Falls Bridge (#5669) over Presumpscot River. Located 0.21 of a mile northeast of Pleasant Hill Road.	\$900,000
022418.00 2019/20 HCP 4	Falmouth	Highway Paving 1 1/4" Overlay	Route 9	Beginning at Staples Point Bridge (#5278), over the Presumpscot River and extending north 0.82 of a mile to Lunt Road. PACTS Sponsored.	\$437,203
022422.00 2019/20 HCP 1	Falmouth	Highway Paving Mill And Fill	Interstate 495	Interstate 495 eastbound and westbound including all ramps to Interstate 295 and Route 1.	\$796,000
022672.00 2019/20 HCP 3	Falmouth	Highway Safety and Spot Improvements Safety Improvements	Bucknam Road	Install signal with turn lanes at Interstate 295 northbound off-ramp.	\$640,000
WR 32998 2018 HCP 4	Falmouth	Drainage Maintenance	Falmouth	Replacing cross culvert (#99390) on Blackstrap Road located 0.20 of a mile north of Hemlock Cove Road in Falmouth.	\$25,000
021652.00 2018 HCP 3	Freeport	Highway Paving 1 1/4" Overlay	Route 1	Beginning at the Yarmouth town line and extending north 2.88 miles to Desert Road. Includes 300 feet of Desert Road. PACTS Sponsored.	\$1,357,748
021726.00 2018 HCP 3	Freeport	Bridge Improvements - PE Only	Route 125	Approach Road Interchange Bridge (#5721) over Interstate 295. Located 0.44 of a mile northwest of Route 1.	\$200,000

ID/Year	Municipality	Scope	Name	Description	Funding
022186.00 2018 HCP 4	Freeport	Highway Paving 1 1/2 Overlay	South Freeport Road	Beginning at Smelt Brook Road and extending north 1.90 miles to Porter's Landing Road. PACTS Sponsored MPI.	\$678,000
022424.00 2018 HCP 3	Freeport	Highway Paving Mill And Fill	Route 1	Beginning at Desert Road and extending north 0.91 of a mile to Summer Street. PACTS Sponsored.	\$753,815
022871.00 2018 HCP 1	Freeport	Highway Safety and Spot Improvements Lighting	Interstate 295 NB	Replace lighting at Interstate 295 Exit #22.	\$625,000
023589.00 2018 HCP 3, 6	Freeport	Highway Safety and Spot Improvements Safety Improvements - PE Only	Desert Road	Beginning at the Interstate 295 northbound off-ramp extending west 0.24 of a mile (includes 0.04 of a mile of divided highway).	\$250,000
023627.00 2018 HCP 3	Freeport	Bridge Improvements - PE Only	Desert Road	Merrill Road Bridge (#5720) over Interstate 295. Located 0.14 of a mile southeast of Hunter Road.	\$200,000
WR 33113 2018 HCP 3	Freeport	Drainage Maintenance	Route 125	Replacing a large culvert (#968402) between Route 136 and Woodside Lane.	\$350,000
021725.00 2019/20 HCP 3	Freeport, Yarmouth	Bridge Replacement	Route 1	Route 1/Cousins River Bridge (#2183) over Cousins River. Located on the Freeport-Yarmouth town line.	\$2,250,000
018821.00 2019/20 HCP 2	Gorham	Highway Safety and Spot Improvements Large Culvert Replacement	Route 25	Large culvert (#47422) located 0.41 of a mile north of State Street.	\$1,445,000
020277.00 2018 HCP 1, 2	Gorham	Highway Construction/ Rehabilitation Highway Rehabilitation	Route 25	Beginning 0.09 of a mile north of Johnson Road and extending westerly 1.48 miles.	\$5,188,338
020864.00 2018 HCP 3	Gorham	Highway Paving 1 1/4" Overlay	Route 114	Beginning 0.19 of a mile south of the Waterhouse Road and extending northerly 2.00 miles to Route 202. PACTS Sponsored.	\$1,628,148

ID/Year	Municipality	Scope	Name	Description	Funding
022238.00 2018 HCP 6	Gorham	Enhanced Project Scoping - PE Only	Mitchell Hill Road	Mitchell Bridge (#0216) over Nonesuch River. Located 0.04 of a mile northwest of the Scarborough town line.	\$115,000
022873.00 2019/20 HCP 1	Gorham	Highway Safety and Spot Improvements Intersection Improvements	Route 25	Located at the intersection of Route 25 and Libby Avenue.	\$380,000
023591.00 2019/20 HCP 1	Gorham	Highway Safety and Spot Improvements Intersection Improvements	Route 202	Located at the intersection of Route 202 and Route 114; Route 202 and Water Street; and Route 202 and New Portland Road.	\$710,600
020891.00 2019/20 HCP 1	Gorham, Westbrook	Highway Paving 1 1/4" Overlay	Route 25	Beginning at Main Street/New Gorham Road and extending west 3.51 miles to 0.01 of a mile westerly of Johnson Road; including Ramp 25E for 0.08 of a mile.	\$956,000
018766.00 2019/20 HCP 1	Gray	Highway Safety and Spot Improvements Intersection Improvements	Route 26	Located at the intersection of Route 26 and North Raymond Road.	\$1,555,000
023294.00 2018 HCP 1	Gray	Highway Paving Ultra Thin Bonded Wearing Surface	Route 26/26A	Beginning on Route 26A at Route 202, extending northwest 1.18 miles to Route 26. Beginning on Route 26 at Route 202, extending northwest 1.26 miles.	\$504,699
023370.00 2019 HCP 1, 2	Gray	Highway Paving Light Capital Paving	Route 4	Beginning at Route 115 and extending north 2.89 miles.	\$105,716
WR 34950 2018 HCP 2	Gray	Custodial Maintenance	Route 202	Brush removal beginning at the intersection of Liberty Avenue extending west 2.95 miles to the Windham-Gray town line.	\$45,000
022088.00 2018 HCP 4	Gray, New Gloucester	Highway Paving Light Capital Paving	Depot Road	Beginning at Route 115 and extending northeast 2.80 miles to Route 231.	\$98,910
WR 35341 2018	Gray, Topsham	Department Building and Lot Maintenance	Portland Road, Maintenance Way	Converting maintenance buildings over to LED lighting at the Topsham and Gray maintenance lots.	\$38,000

ID/Year	Municipality	Scope	Name	Description	Funding
022094.00 2018 HCP 4	Harpwell	Highway Paving Light Capital Paving	Cundys Harbor Road	Beginning 0.10 of a mile south of Route 24 and extending southerly 4.60 miles.	\$162,840
023472.00 2019/20	Harpwell	Marine Piers, Floats And Fenders Rehabilitation	George J. Mitchell Field	Navy pier at Mitchell Field.	\$320,000
WR 34762 2018 HCP 4	Harpwell	Custodial Maintenance	Route 24	Removing trees and brush beginning at the intersection of Linwood Lane and extending north 1.00 mile.	\$15,000
WR 34655 2018	Naples	Bridge and Structural Maintenance	Edes Falls Road	Repair concrete abutments and wings on Edes Falls Bridge (#3347) over the Crooked River. Located 0.03 of a mile east of River Road.	\$30,000
WR 34778 2018 HCP 4	Naples	Bridge and Structural Maintenance	State Park Road	Songo Lock Drawbridge (#2780) over Songo River movable bridge maintenance to ensure the ability for marine traffic to pass by the bridge. Located 0.01 of a mile northwest of Lock Lane.	\$17,000
018982.00 2018 HCP 6	New Gloucester	Bridge Wearing Surface Replacement	Morse Road	Morse Road Bridge (#3368) over Royal River. Located 1.01 miles northwest of Route 231.	\$60,000
WR 34947 2018 HCP 1	New Gloucester	Custodial Maintenance	Route 26	Brush removal beginning at the Gray-New Gloucester town line and extending north 3.35 miles to the New Gloucester-Poland town line.	\$55,000
023370.00 2019 HCP 4, 6	New Gloucester, Pownal	Highway Paving Light Capital Paving	Allen Road	Beginning at Route 231 and extending east 1.83 miles.	\$66,941
WR 34915 2018 HCP 4	New Gloucester, Pownal	Drainage Maintenance	Allen Road	Ditching in preparation of Light Capital Paving (LCP) project, beginning at Route 231 extending east 3.05 miles to Elmwood Road.	\$55,000
022338.00 2019/20 HCP 3	North Yarmouth	Bridge Substructure Rehabilitation	Route 9	Walnut Hill Bridge (#0188) over MCRR. Located 0.14 of a mile north of Hazel Lane.	\$500,000

ID/Year	Municipality	Scope	Name	Description	Funding
023693.00 2018 HCP 3	North Yarmouth	Highway Construction/ Rehabilitation Large Culvert Replacement - PE Only	Route 115	Large culvert (#911957) located 0.05 of a mile south of Mill Road.	\$100,000
WR 34765 2018 HCP 3	North Yarmouth, Pownal	Drainage Maintenance	Route 9	Ditching beginning at intersection of Elmwood Road and extending west 5.30 miles to the intersection of Parsonage Road.	\$150,000
014815.00 2018 HCP 1, 2	Portland	Highway Safety and Spot Improvements Enhanced Project Scoping - PE Only	Franklin Street	Feasibility study and preliminary engineering for intersection improvements beginning at Marginal Way and extending southeast 0.74 of a mile to Commercial Street. PACTS Sponsored.	\$746,500
017628.00 2019/20 HCP 6	Portland	Highway Construction/ Rehabilitation Reconstruction	Somerset Street	Beginning at Elm Street and extending 0.26 of a mile to Hanover Street, including part of the Bayside Trail. This project is only partially funded for construction.	\$433,175
017628.10 2018	Portland	Highway Construction/ Rehabilitation Highway Improvements - PE Only	Somerset Street	Feasibility study and alternatives analysis for the extension of Somerset Street from Hanover Street to Forest Avenue, combining with the intersection at High Street and Forest Avenue.	\$200,000
018364.01 2018 HCP 2, 1	Portland	Bicycle-Pedestrian Trail, On-Road Reconstruction	Bayside Trail	Trail improvements and widening of the sidewalk located at the intersection of Franklin Street and Marginal Way.	\$130,000
018469.00 2018	Portland	Bicycle-Pedestrian Trail, On-Road Bicycle/Pedestrian Improvements - PE Only	Bayside Trail	Beginning at Union Branch along Hadlock Field and extending 1.50 miles to the Fore River Parkway and ending at the Portland Transportation Center.	\$235,805
018624.00 2019/20 HCP 3	Portland	Highway Construction/ Rehabilitation Roundabout Construction	Brighton Avenue, Deering Avenue	Beginning at Bedford Street and extending west 0.09 of a mile. PACTS Sponsored.	\$2,868,809
018664.00 2018 HCP 2	Portland	Highway Safety and Spot Improvements Traffic Signals	Congress Street	Connection between Congress Street signals via overhead hardware to existing signals on Brighton Avenue at Stevens Avenue intersection and the city's streetwise Advanced Traffic Management System (ATMS). PACTS Sponsored.	\$330,000
018711.01 2019/20	Portland	Aviation Runway/Taxiway New Construction	Portland International Jetport	Safety and infrastructure improvements that may include environmental assessment mitigation measures at the Portland International Jetport (PWM).	\$1,115,490

ID/Year	Municipality	Scope	Name	Description	Funding
018711.02 2019/20	Portland	Aviation Runway/Taxiway New Construction	Portland International Jetport	Safety and infrastructure improvements that may include construction of air cargo taxiway - Phase 1 (Taxiway "G" to Taxiway "A") at the Portland International Jetport (PWM).	\$4,326,000
018711.03 2018	Portland	Aviation Runway/Taxiway Capital Equipment Purchase	Portland International Jetport	Safety and infrastructure improvements that may include acquisition of snow removal vehicle for airway lights and signs at the Portland International Jetport (PWM).	\$390,370
018711.04 2019/20	Portland	Aviation Apron New Construction	Portland International Jetport	Safety and infrastructure improvements that may include long-term hold area, deicing pad expansion and remaining overnight apron construction - Phase 1 at the Portland International Jetport (PWM).	\$3,327,525
018711.05 2019/20	Portland	Aviation Runway/Taxiway Capital Equipment Purchase	Portland International Jetport	Safety and infrastructure improvements that may include acquisition of snow melt equipment for contaminated snow at the Portland International Jetport (PWM).	\$367,243
018711.07 2018	Portland	Aviation Apron Reconstruction	Portland International Jetport	Safety and infrastructure improvements that may include Gate 1 Apron reconstruction for Taxiway "C" north - Phase 2 and Terminal Apron expansion northwest end - Phase 2 at the Portland International Jetport (PWM).	\$4,443,016
018711.08 2019/20	Portland	Aviation Runway/Taxiway New Construction	Portland International Jetport	Safety and infrastructure improvements that may include Runway 11 Taxiway Bypass and Perimeter service road realignment at the Portland International Jetport (PWM).	\$1,133,000
018711.09 2019/20	Portland	Aviation Runway/Taxiway New Construction	Portland International Jetport	Safety and infrastructure improvements that may include construction of Taxiway "B" Runway 36 to 29 at the Portland International Jetport (PWM).	\$3,382,520
018711.10 2019/20	Portland	Aviation Apron New Construction	Portland International Jetport	Safety and infrastructure improvements that may include long-term hold area, deicing pad expansion and remaining overnight apron construction - Phase 2 at the Portland International Jetport (PWM).	\$2,884,063
018711.11 2019/20	Portland	Aviation Navigation Aids/Lights Removal Of Obstructions	Portland International Jetport	Safety and infrastructure improvements that may include tree removal for Glidepath Qualification Surface (GQS) on Runway 36 end at the Portland International Jetport (PWM).	\$58,710
018865.00 2019/20	Portland	Bicycle-Pedestrian Trail, Off-Road New Construction	Route 1A	Multiuse trail. Beginning at Beach Street and extending west 0.57 of a mile.	\$353,488

ID/Year	Municipality	Scope	Name	Description	Funding
018869.18 2018	Portland	Public Transportation Operating Assistance	Urban Transit ADA Operating	FTA Section 5307 for ADA Operating - Portland Transit Agencies.	\$509,120
018869.19 2019	Portland	Public Transportation Operating Assistance	Urban Transit ADA Operating	FTA Section 5307 for ADA Operating - Portland Transit Agencies.	\$337,499
018869.20 2020	Portland	Public Transportation Operating Assistance	Urban Transit ADA Operating	FTA Section 5307 for ADA Operating - Portland Transit Agencies.	\$344,249
018870.18 2018	Portland	Public Transportation Administrative Assistance	Urban Transit Planning	FTA Section 5307 for urban transit planning - Portland.	\$119,174
018870.19 2019	Portland	Public Transportation Administrative Assistance	Urban Transit Planning	FTA Section 5307 for urban transit planning - Portland.	\$343,214
018870.20 2020	Portland	Public Transportation Administrative Assistance	Urban Transit Planning	Transit Planning Assistance for Portland Area Transit Agencies, Federal Transit Administration § 5307 for urbanized area transit.	\$150,000
018886.00 2018	Portland	Bicycle-Pedestrian Trail, Off-Road Reconstruction	Bayside Trail	Intersection improvements with Eastern Prom Trail.	\$144,300
018887.00 2018 HCP 1	Portland	Bicycle-Pedestrian Trail, On-Road Rehabilitation	Forest Avenue	Sidewalk improvements located at the intersection of Forest Avenue and Dartmouth Street for 0.01 of a mile.	\$103,805
020547.00 2019/20	Portland	Highway Construction/ Rehabilitation New Construction	Neighborhood Byway	Beginning at Deering Center and extending north 1.30 miles. PACTS Sponsored.	\$375,626
020625.18 2018	Portland	Public Transportation Capital Equipment Purchase	Urban Transit Capital	FTA Section 5337 for Capital Assistance - Portland UZA Fixed Guideway for Casco Bay Lines.	\$800,000

ID/Year	Municipality	Scope	Name	Description	Funding
020625.19 2019/20	Portland	Public Transportation Capital Equipment Purchase	Urban Transit Capital	FTA Section 5337 for Capital Assistance - Portland UZA Fixed Guideway for Casco Bay Lines.	\$800,000
020625.20 2019/20	Portland	Public Transportation Capital Equipment Purchase	Urban Transit Capital	FTA Section 5337 for Capital Assistance - Portland UZA Fixed Guideway for Casco Bay Lines.	\$800,000
020634.18 2018	Portland	Public Transportation Capital Equipment Purchase	Urban Transit Capital	FTA Section 5339 Capital Assistance Portland UZA.	\$275,000
020634.19 2019/20	Portland	Public Transportation Capital Equipment Purchase	Urban Transit Capital	FTA Section 5339 Capital Assistance Portland UZA.	\$275,000
020634.20 2019/20	Portland	Public Transportation Capital Equipment Purchase	Urban Transit Capital	FTA Section 5339 Capital Assistance Portland UZA.	\$275,000
020646.18 2018	Portland	Public Transportation Capital-Eligible Maintenance	Urban Transit Capital	FTA Section 5307 for capital projects TBD - Portland Transit Agencies.	\$7,692,724
020646.19 2019/20	Portland	Public Transportation Capital-Eligible Maintenance	Urban Transit Capital	FTA Section 5307 for capital projects TBD - Portland Transit Agencies.	\$7,874,541
020646.20 2019/20	Portland	Public Transportation Capital-Eligible Maintenance	Urban Transit Capital	FTA Section 5307 for capital projects TBD - Portland Transit Agencies.	\$3,392,271
020849.00 2019/20	Portland	Marine Piers, Floats And Fenders New Construction	Float System	New float system at East End Park. Located at Cutter Street.	\$250,000
021745.00 2019/20 HCP 1	Portland	Bridge Replacement	Interstate 295	Veranda Street Bridge (#5933) over Veranda Street. Located 0.15 of a mile south of Route 1.	\$12,520,000

ID/Year	Municipality	Scope	Name	Description	Funding
021816.00 2018	Portland	Marine Piers, Floats And Fenders New Construction	Fore Street Marina	Marina expansion located at Fore Street Marina.	\$6,852,348
021832.00 2019/20	Portland	Public Transportation Capital Equipment Purchase	Transportation Center	Preliminary engineering and partial construction funding for Portland Transportation Center.	\$5,750,000
021928.12 2018 HCP 2	Portland	Highway Paving Mill And Fill	Washington Avenue	Municipal Partnership Initiative Program. Beginning at Route 9 (Lunt's Corner) and extending north 1.42 miles to Allen Avenue.	\$1,000,000
021928.13 2019/20 HCP 2	Portland	Highway Paving Mill And Fill	Stevens Avenue	Municipal Partnership Initiative Program: Beginning at Forest Avenue and extending north 0.88 of a mile to Clinton Street.	\$521,880
021942.04 2018	Portland	Freight Freight Monitoring Systems & Equipment Capital Equipment Purchase	Rail Packer	Purchase rail packer for International Marine Terminal operations.	\$856,455
021942.06 2018	Portland	Marine Buildings Demolition/Removal	Wharf	Remove existing maintenance building and infill 12,000 square feet of terminal marine wharf.	\$4,282,400
021942.07 2018	Portland	Marine Parking Lots Rehabilitation	Terminal Grading	Terminal Grading/Paving/Striping: striping for truck access and container placement and drainage.	\$416,011
021942.09 2018	Portland	Freight Freight Monitoring Systems & Equipment Capital Equipment Purchase	Mobile Harbor Crane	Purchase of mobile harbor crane for International Marine Terminal operations.	\$4,492,250
022132.00 2018 HCP 3	Portland	Highway Safety and Spot Improvements Intersection Improvements	Cumberland Avenue	Beginning at State Street and extending northeast 0.62 of a mile to Myrtle Street. PACTS Sponsored.	\$634,260
022164.00 2019/20 HCP 3	Portland	Highway Paving Mill And Fill	Cumberland Avenue	Beginning at State Street and extending north 0.46 of a mile to Elm Street. PACTS Sponsored.	\$397,100

ID/Year	Municipality	Scope	Name	Description	Funding
022170.00 2019/20 HCP 4	Portland	Highway Paving Mill And Fill	Danforth Street	Beginning at High Street and extending south 0.83 of a mile to Vaughn Street. PACTS Sponsored.	\$706,600
022188.00 2018 HCP 2	Portland	Highway Paving Mill And Fill	Route 100	Beginning at Pennell Avenue and extending north 0.19 of a mile to Washington Avenue. PACTS Sponsored MPI.	\$275,000
022328.00 2019	Portland	Public Transportation Operating Assistance	Metro/Husky Line	Greater Portland Transit District, Metro, core service frequency improvements and system expansion in the communities of Gorham, Westbrook, Portland and South Portland in partnership with the University of Southern Maine. FTA Transfer.	\$813,594
022328.20 2020	Portland	Public Transportation Operating Assistance	Metro/Husky Line	Greater Portland Transit District, Metro, core service frequency improvements and system expansion in the communities of Gorham, Westbrook, Portland and South Portland in partnership with the University of Southern Maine. Year 2-FTA Transfer.	\$779,778
022394.00 2018 HCP 1	Portland	Highway Construction/ Rehabilitation Highway Improvements - PE Only	Interstate 295	Beginning 0.16 of a mile south of Washington Avenue northbound and extending northerly 1.25 miles.	\$250,000
022450.00 2018 HCP 3	Portland	Highway Paving Mill And Fill	Allen Avenue	Beginning at Washington Avenue and extending north 0.73 of a mile to Summit Street. PACTS Sponsored.	\$425,000
022452.00 2019/20 HCP 3	Portland	Highway Paving Mill And Fill	Washington Street	Beginning at Greenwood Lane and extending northwest 0.61 of a mile to Riverside Street. PACTS Sponsored.	\$463,763
022705.18 2018 HCP 6	Portland	Marine Piers, Floats And Fenders Rehabilitation	Casco Bay Island Transit District	Passenger Ferry Program. Allocation for capital improvements.	\$635,981
022705.19 2019/20 HCP 6	Portland	Marine Piers, Floats And Fenders Rehabilitation	Casco Bay Island Transit District	Passenger Ferry Program. Allocation for capital improvements.	\$635,981
022705.20 2019/20 HCP 6	Portland	Marine Piers, Floats And Fenders Rehabilitation	Casco Bay Island District	Passenger Ferry Program. Allocation for capital improvements.	\$635,981

ID/Year	Municipality	Scope	Name	Description	Funding
022762.18 2018	Portland	Public Transportation Operating Assistance	Urban Transit Operating	FTA Section 5307 for Operating Assistance - Portland Transit Agencies.	\$6,389,602
022762.19 2019	Portland	Public Transportation Operating Assistance	Urban Transit Operating	FTA Section 5307 for Operating Assistance - Portland Transit Agencies.	\$6,715,226
022762.20 2020	Portland	Public Transportation Operating Assistance	Urban Transit Operating	FTA Section 5307 for Operating Assistance - Portland Transit Agencies.	\$6,849,530
022785.00 2018	Portland	Public Transportation New Construction	Casco Bay Island Transit District	FTA Section 5307 CBITD Phase II - Terminal Project.	\$3,200,000
022998.00 2018	Portland	Marine Marine Buildings Rehabilitation - PE Only	IMT Port Security	Port Security Grant at International Marine Terminal.	\$385,000
023044.00 2019/20	Portland	Marine Freight Monitoring Systems & Equipment Capital Equipment Purchase	Reach Stacker	Acquisition of new reach stacker to support terminal operations at the International Marine Terminal.	\$700,000
023344.00 2018	Portland	Public Transportation Administrative Assistance	Urban Transit Planning	Portland Area Comprehensive Transportation System(PACTS), Federal Transit Administration § 5303 for metropolitan planning Fiscal Year 2018. Funds are transferred to FHWA.	\$321,552
023344.19 2019	Portland	Public Transportation Administrative Assistance	Urban Transit Planning	Portland Area Comprehensive Transportation System (PACTS), Federal Transit Administration § 5303 for metropolitan planning Fiscal Year 2019. Funds are transferred to FHWA.	\$321,552
023344.20 2020	Portland	Public Transportation Administrative Assistance	Urban Transit Planning	Portland Area Comprehensive Transportation System (PACTS), Federal Transit Administration § 5303 for metropolitan planning Fiscal Year 2020. Funds are transferred to FHWA.	\$321,552
023408.00 2018 HCP 2	Portland	Highway Paving Mill And Fill	Route 22	Beginning at St. John Street and extending west 0.26 of a mile.	\$112,210

ID/Year	Municipality	Scope	Name	Description	Funding
023410.00 2018 HCP 3	Portland	Highway Paving Mill And Fill	Valley Street	Beginning at St. John Street and extending north 0.75 of a mile to Park Avenue.	\$166,300
023416.00 2018 HCP 2	Portland	Highway Paving 1 1/4" Overlay	Allen Avenue	Beginning at Yale Street extending north 0.38 of a mile to Pennell Avenue. PACTS Sponsored MPI.	\$367,500
023468.00 2018	Portland	Public Transportation New Construction	Casco Bay Island Transit District	Construction of new ferry for Casco Bay Island Transit District.	\$10,000,000
023545.00 2018 HCP 1	Portland	Bridge Substructure Rehabilitation	Interstate 295	CNRR Crossing Bridge (#5616) under Interstate 295. Located 1.45 miles south of the Falmouth town line.	\$500,000
023661.00 2019/20 HCP 1	Portland	Bridge Wearing Surface Replacement	Washington Avenue	Washington Avenue SB Bridge (#0820) over Interstate 295. Located 0.15 of a mile south of Interstate 295 Exit 8 southbound.	\$800,000
023711.00 2019/20 HCP 2	Portland	Highway Paving Mill And Fill	Riverside Street	Beginning 0.11 of a mile north of Warren Avenue and extending northerly 0.97 of a mile.	\$562,480
023713.00 2019/20 HCP 2, 1	Portland	Highway Construction/ Rehabilitation Reconstruction	Franklin Street	Beginning at Fox Street and extending north 0.43 of a mile.	\$5,443,948
023715.00 2018 HCP 2	Portland	Highway Safety and Spot Improvements Intersection Improvements - PE Only	Route 25	Beginning at Dartmouth Street and extending northwest 1.85 miles to Rowe Avenue. PACTS Sponsored.	\$195,000
023717.00 2018 HCP 1	Portland	Highway Construction/ Rehabilitation Reconstruction - PE Only	Forest Avenue	Beginning at Morrills corner and extending north 0.08 of mile.	\$210,000
023815.00 2019/20	Portland	Marine Marine Buildings Rehabilitation	IMT Port Security	Port Security Grant at International Marine Terminal.	\$100,000

ID/Year	Municipality	Scope	Name	Description	Funding
023817.00 2019/20	Portland	Freight Freight Monitoring Systems & Equipment Capital Equipment Purchase	Yard Trucks	Purchase of two yard trucks at the International Marine Terminal.	\$160,000
023819.00 2018	Portland	Freight Freight Monitoring Systems & Equipment Capital Equipment Purchase	Yard Trucks	Purchase of two yard trucks at the International Marine Terminal.	\$160,000
WR 34777 2018 HCP 2	Portland	Bridge and Structural Maintenance	Route 77	Casco Bay Bridge (#5900) maintenance to ensure marine traffic mobility. Located at the Portland - South Portland city line.	\$700,000
WR 35410 2018 HCP 2	Portland	Bridge and Structural Maintenance	Route 77	Mechanical work on various components to Casco Bay Bridge (#5900) over Fore River. Located at the Portland - South Portland city line.	\$180,000
WR 35460 2018 HCP 2	Portland	Bridge and Structural Maintenance	Route 77	Repair concrete sidewalk in front of north and south towers of Casco Bay Bridge (#5900) over Fore River with silane, epoxy and sand topcoat. Located at the Portland - South Portland city line.	\$35,000
WR 35469 2018 HCP 2	Portland	Bridge and Structural Maintenance	Route 77	LED lighting upgrade to control room, north tower and kitchen, and adding a MCC overload trip light to panel on Casco Bay Bridge (#5900) over Fore River. Located at the Portland - South Portland city line.	\$25,000
WR 35578 2018 HCP 2	Portland	Bridge and Structural Maintenance	Fore River Parkway	Grout pumping of four approach slabs to two bridges (#6422 and #6423) located on Fore River Parkway in Portland.	\$30,000
022420.00 2019/20 HCP 1	Portland, Scarborough, South Portland	Highway Paving Mill And Fill	Interstate 295	Beginning at the Portland city line and extending 9.70 miles, including northbound gaps in previous treatment.	\$3,975,000
021746.00 2018 HCP 2	Portland, South Portland	Bridge Protective Coating	Route 77	Casco Bay Bridge (#5900) over Fore River. Located at the Portland-South Portland city line.	\$590,000
021890.00 2019/20 HCP 2	Portland, South Portland	Lighting	Route 77	Casco Bay Bridge (#5900) over Fore River. Located at the Portland-South Portland city line.	\$1,000,000

ID/Year	Municipality	Scope	Name	Description	Funding
023709.00 2019/20 HCP 2, 1	Portland, Westbrook	Highway Paving Mill And Fill	Larrabee Road, Route 25	Beginning 0.08 of a mile east of Pine Tree Industrial Parkway on Route 25 and extending southwest 0.93 of a mile to the intersection of Larrabee Road, then continuing north 0.93 of a mile on Larrabee Road to the intersection of Riverside Street.	\$1,173,284
023721.00 2019/20 HCP 1	Portland, Westbrook	Highway Paving Mill And Fill	Route 302	Beginning at Riverside Street and extending north 1.17 miles to Chase Hill Drive.	\$707,265
WR 34786 2018 HCP 1	Portland, Scarborough, South Portland	Custodial Maintenance	Interstate 295 NB/SB	Removing brush along Interstate 295 beginning at the Exit 44 toll plaza in Scarborough and extending north 8.01 miles to the Portland-Falmouth town line.	\$75,000
022962.00 2019/20 HCP 3	Pownal	Highway Safety and Spot Improvements Flashing Beacon	Route 9	Located at the intersection of Elmwood Road and Hallowell Road.	\$150,000
WR 34917 2018 HCP 4	Pownal	Drainage Maintenance	Allen Road	Replacing two culverts (#99442, #99443) in preparation of Light Capital Paving (LCP) project, beginning 0.40 of a mile west of the intersection of Chadsey Road and extending westerly 0.10 of a mile.	\$9,000
018888.00 2019/20 HCP 6	Raymond	Bicycle-Pedestrian Trail, On-Road Bicycle/Pedestrian Improvements	Main Street	Beginning at Route 302 and extending east 0.57 of a mile to Route 121.	\$405,000
WR 34708 2018 HCP 4	Raymond	Drainage Maintenance	Route 85	Ditching beginning at the intersection of Egypt Road extending north 1.20 miles to the intersection of Dryad Woods Road.	\$30,000
WR 34756 2018 HCP 4	Raymond	Custodial Maintenance	Route 121	Removing trees on Route 121 beginning at the Casco-Raymond town line and extending south 3.85 miles to the intersection of Route 302 in Raymond.	\$50,000
018889.00 2018 HCP 2	Scarborough	Bicycle-Pedestrian Trail, On-Road Bicycle/Pedestrian Improvements - PE Only	Route 114	Beginning at Adams Way and extending north 0.21 of a mile to Hannaford Drive.	\$48,000
021928.02 2018 HCP 2	Scarborough	Highway Construction/ Rehabilitation Highway Rehabilitation	Route 114	Municipal Partnership Initiative Program. Beginning at Hannaford Drive and extending north 0.80 of a mile to Maple Avenue.	\$1,640,000

ID/Year	Municipality	Scope	Name	Description	Funding
022086.00 2018 HCP 3	Scarborough	Highway Paving Light Capital Paving	Broadturn Road	Beginning 0.09 of a mile south of Glendale Drive and extending southerly 1.14 miles.	\$35,689
022086.00 2018 HCP 3	Scarborough	Highway Paving Light Capital Paving	Payne Road	Beginning 0.16 of a mile north of Milliken Road and extending northerly 0.79 of a mile.	\$24,732
022086.00 2018 HCP 4	Scarborough	Highway Paving Light Capital Paving	Holmes Road	Beginning 0.26 of a mile east of Two Rod Road and extending easterly 0.85 of a mile to Payne Road.	\$26,610
WR 33274 2018	Scarborough	Drainage Maintenance	Route 22	Replacing a stone culvert (#973812) located 0.55 of a mile east of Saco Street.	\$50,000
WR 35678 2018 HCP 4	Scarborough	Bridge and Structural Maintenance	Pleasant Hill Road	Repairing the bridge rail and paved approaches on Pleasant Avenue Crossing Bridge (#3911), over the Boston and Maine Railroad. Located 0.10 of a mile north of Rigby Road.	\$43,000
019426.00 2019/20	Scarborough, South Portland	Bicycle-Pedestrian Trail, On-Road New Construction	Eastern Trail	Beginning at Wainright Field in South Portland and extending south 0.80 of a mile to Pleasant Hill Road in Scarborough . PACTS Sponsored.	\$565,275
019426.10 2019/20	Scarborough, South Portland	Bicycle-Pedestrian Trail, Off-Road New Construction	Eastern Trail	Eastern Trail bicycle and pedestrian connection. Beginning at Nonesuch River and extending 0.60 of a mile to Pleasant Hill Road. Includes two bridges.	\$3,100,000
022086.00 2018 HCP 3	Scarborough, South Portland	Highway Paving Light Capital Paving	Mussey Road	Beginning 0.02 of a mile east of Honan Road and extending northeasterly 0.63 of a mile.	\$19,723
022462.00 2019/20 HCP 1	Scarborough, South Portland	Highway Paving Mill And Fill	Scarborough Connector	Beginning at off-ramp to Scarborough Connector and extending south 1.57 miles to Route 1. PACTS Sponsored	\$658,164
022466.00 2019/20 HCP 1	Scarborough, South Portland	Highway Paving Mill And Fill	Route 701	Beginning at Route 1 and extending north 1.71 miles.	\$732,982

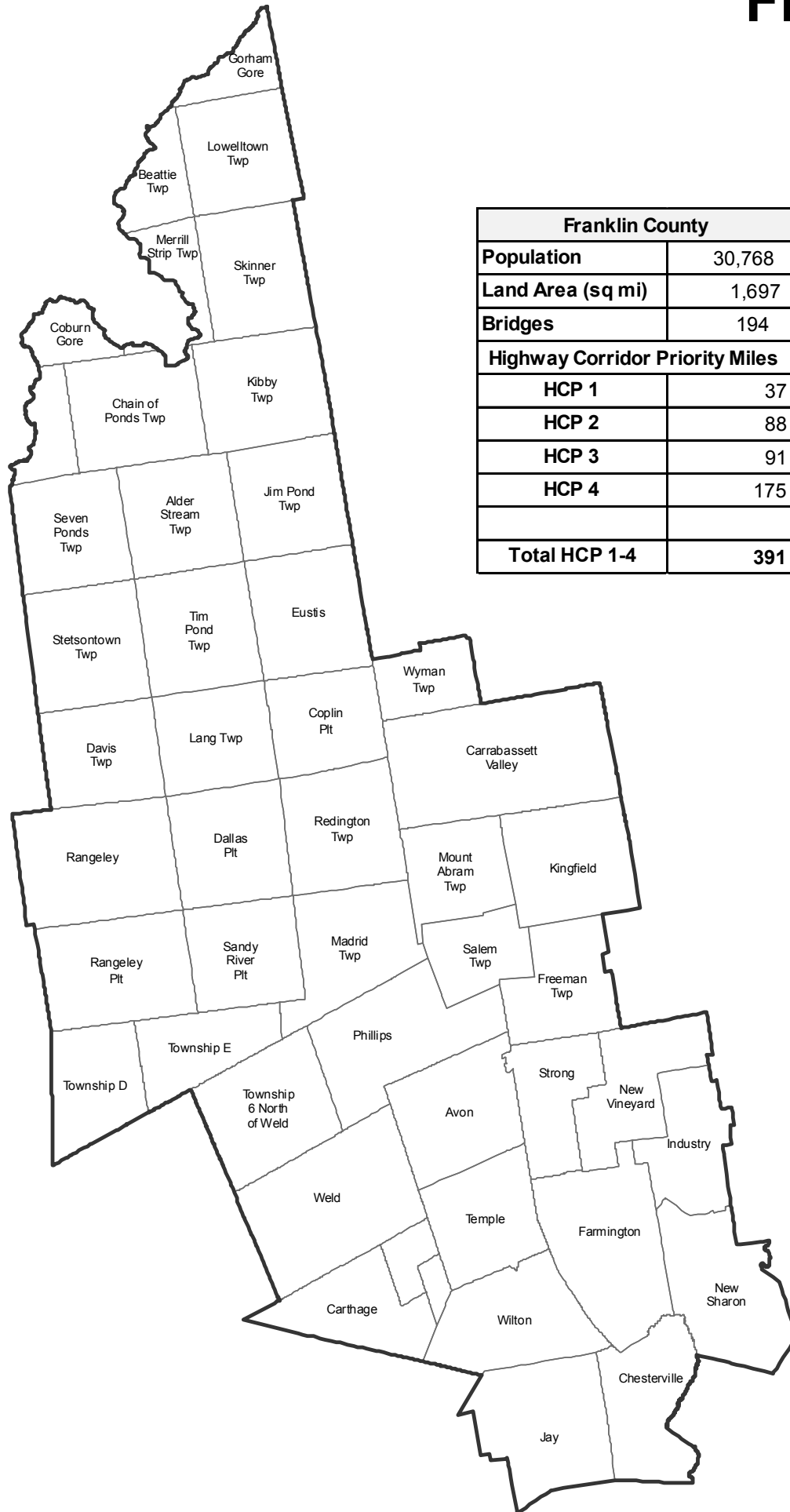
ID/Year	Municipality	Scope	Name	Description	Funding
022976.00 2019/20 HCP 1	Scarborough, South Portland	Highway Safety and Spot Improvements Guard Rail Installation And Replacement	Route 701	Beginning 0.30 of a mile north of Route 1 and extending northerly 1.35 miles.	\$480,000
WR 34461 2018 HCP 3	Sebago	Custodial Maintenance	Route 11	Brush removal beginning at the intersecion of Long Hill Road and extending north 4.25 miles to the intersection of Hawkes Road.	\$65,000
WR 35015 2018 HCP 4	Sebago	Drainage Maintenance	Long Hill Road	Ditching Long Hill Road beginning at the intersection of Route 107 extending south 2.00 miles to the intersection of Fitch Road.	\$80,000
012783.00 2018 HCP 3	Sebago, Standish	Highway Construction/ Rehabilitation Highway Rehabilitation - PE Only	Route 114	Beginning at the southerly intersection of the Wards Cove Road in Standish and extending north 2.13 miles to the West Shore Road.	\$408,634
018638.00 2019/20 HCP 6, 3, 2	South Portland	Highway Construction/ Rehabilitation Highway Rehabilitation	Lincoln Street, Billy Vachon Drive	Beginning at Pleasant Avenue and extending north 1.11 miles. Billy Vachon Drive beginning at Lincoln Street and extending west 0.24 of a mile. PACTS Sponsored.	\$1,366,200
018665.00 2019/20 HCP 2, 6, 4, 3	South Portland	Highway Safety and Spot Improvements Traffic Signals	Route 77	Multifaceted approach to corridor improvements to address traffic, safety, and bicycle/pedestrian needs and deficiencies on/off Route 77. PACTS Sponsored.	\$402,050
022136.00 2019/20 HCP 2	South Portland	Highway Safety and Spot Improvements Intersection Improvements	Broadway	Located at the intersection of Broadway and Evans Street, and the intersection of Broadway and Lincoln Street. PACTS Sponsored.	\$378,238
022138.00 2019/20 HCP 1	South Portland	Bicycle-Pedestrian Trail, On-Road Bicycle/Pedestrian Improvements	Route 1	Multiuse path extension beginning 350 feet north of the Broadway intersection, including a 200-foot path connection to Cash Street. Signal upgrades on Route 1 at Broadway and Rumery Street to facilitate pedestrian movements. PACTS Sponsored.	\$728,322
022258.00 2018 HCP 1	South Portland	Bridge Improvements - PE Only	Route 1 SB	Ramp SP4 Bridge (#1376) over northbound ramp of Interstate 295 to 1/PTR. Located off Exit 4 on Interstate 295 southbound.	\$250,000
023599.00 2019/20 HCP 1	South Portland	Bridge Painting	Interstate 295	I-295/ Westbrook Street Bridge (#6249) over Route 9. Located 0.47 of a mile north of Route 701.	\$350,000

ID/Year	Municipality	Scope	Name	Description	Funding
023601.00 2019/20 HCP 1	South Portland	Bridge Culvert Rehabilitation	Interstate 295	I-295 NB/ Red Brook Bridge (#6285) over Red Brook. Located 0.93 of a mile north of the Portland city line.	\$250,000
023605.00 2019/20 HCP 1	South Portland	Bridge Painting	Interstate 295	I-295 SB/ Westbrook Street Bridge (#6532) over Route 9. Located 0.11 of a mile northeast of Interstate 295 Exit #3.	\$350,000
023757.00 2019/20 HCP 3, 2	South Portland	Highway Paving Mill And Fill	Broadway	Beginning 0.04 of a mile east of the Scarborough town line and extending easterly 0.85 of a mile. Broadway West: Beginning 0.09 of a mile west of Sokokis Street and extending westerly 0.22 of a mile.	\$330,238
020210.00 2018 HCP 2	Standish	Highway Construction/ Rehabilitation Roundabout Construction	Route 25	Located at the intersection of Route 25, Manchester Road and Saco Road.	\$2,170,000
021703.00 2019/20 HCP 3	Standish	Bridge Replacement	Route 113	Watchic Bridge (#2914) over Page Brook. Located 0.08 of a mile north of Connor Road.	\$800,000
018637.00 2019/20 HCP 2	Westbrook	Highway Safety and Spot Improvements Intersection Improvements	Route 25B	"Rotary" area intersections of Harnois Street/Main Street/Cumberland Street; Main Street/Warren Avenue; and Main Street/Forest Avenue. PACTS Sponsored.	\$1,771,000
022168.00 2019/20 HCP 3	Westbrook	Highway Paving 1 1/4" Overlay	Cumberland Street	Beginning at Pierce Street and extending northwest 0.47 of a mile to Willoughby Farm Road. PACTS Sponsored.	\$163,000
022474.00 2019/20 HCP 2, 3	Westbrook	Highway Paving Mill And Fill	Cumberland Street	Beginning at Harnois Avenue and extending west 0.41 of a mile to Cottage Place. PACTS Sponsored.	\$232,642
023797.00 2018 HCP 1	Westbrook	Highway Safety and Spot Improvements Intersection Improvements	Route 25	Beginning at Mechanic Street and extending 0.28 of a mile west. PACTS Sponsored	\$2,311,054
011219.20 2019/20 HCP 3	Windham	Highway Construction/ Rehabilitation Highway Rehabilitation	River Road	Beginning at the Westbrook town line and extending north 3.07 miles.	\$6,550,000

ID/Year	Municipality	Scope	Name	Description	Funding
021924.00 2019/20 HCP 3	Windham	Bridge Replacement	River Road	Doles Bridge (#5061) over Colley Wright Brook. Located 0.11 of a mile south of Willow Drive.	\$1,700,000
021928.09 2018 HCP 4	Windham	Highway Construction/ Rehabilitation Highway Rehabilitation	Falmouth Road	Municipal Partnership Initiative Program. Beginning 0.04 of a mile north of Nash Road and extending northerly 1.16 miles.	\$973,000
021928.11 2018 HCP 3	Windham	Highway Construction/ Rehabilitation Reconstruction	River Road	Municipal Partnership Initiative Program. Beginning at Route 302 and extending south 0.32 of a mile to Pottersville Road.	\$600,000
022166.00 2019/20 HCP 2	Windham	Bicycle-Pedestrian Trail, On-Road New Construction	Route 35	Beginning at Basin Road and extending east 0.36 of a mile to Route 302. PACTS Sponsored.	\$300,000
023801.00 2019/20 HCP 2	Windham	Highway Safety and Spot Improvements Safety Improvements	Route 202	Installation of traffic signal at the intersection of Route 202 and Falmouth Road.	\$320,000
WR 34951 2018 HCP 1	Windham	Custodial Maintenance	Route 302	Brush removal beginning at the intersection of Mineral Spring Road and extending north 1.15 miles to the Windham-Raymond town line.	\$4,000
018626.00 2019/20	Yarmouth	Rail Line Rehabilitation	Passenger Rail	FTA - NNEPRA Passenger Rail Royal Junction Siding. PACTS Sponsored. Intended FHWA Transfer.	\$575,000
022088.00 2018 HCP 4	Yarmouth	Highway Paving Light Capital Paving	Route 88	Beginning at the Cumberland town line and extending north 0.86 of a mile to Pleasant Street.	\$30,380
022380.00 2019/20 HCP 6	Yarmouth	Bridge Deck Replacement	Bayview Street	Bayview Street/ I-295 Bridge (#5835) over Interstate 295. Located 0.09 of a mile east of Spring Street.	\$1,405,000
022382.00 2019/20 HCP 3	Yarmouth	Bridge Rehabilitation	Interstate 295	Route 1/ I-295 Bridge (#5804) over Interstate 295. Located 0.04 of a mile north of Exit #15 of Interstate 295 northbound.	\$3,000,000

ID/Year	Municipality	Scope	Name	Description	Funding
022478.00 2019/20 HCP 4	Yarmouth	Highway Paving 1 1/4" Overlay	Gilman Road	Beginning at Route 88 and extending south 0.23 of a mile to Gilman Road. Beginning at Princes Point Road and extending east 1.76 miles to Cousins Island Road. PACTS Sponsored.	\$1,161,840
023412.00 2018 HCP 3	Yarmouth	Highway Construction/ Rehabilitation Highway Rehabilitation	Route 115	Beginning at the intersection of Route 115 and Bowdoin Street and extending east 0.42 of mile to Elm Street. PACTS Sponsored MPI.	\$569,000
023825.00 2018	Yarmouth	Bicycle-Pedestrian Trail, Off-Road New Construction - PE Only	Beth Condon Shared Use Path	Beginning 0.06 of a mile southwest of Spring Street and extending northerly 0.50 of a mile to the State of Maine Visitor Information Center building. PACTS Sponsored.	\$80,000

Franklin



Franklin County	
Population	30,768
Land Area (sq mi)	1,697
Bridges	194
Highway Corridor Priority Miles	
HCP 1	37
HCP 2	88
HCP 3	91
HCP 4	175
Total HCP 1-4	391



Franklin ID/Year	Municipality	Scope	Name	Description	Funding
023394.00 2018 HCP 3	Alder Stream Twp, Chain of Ponds Twp, Jim Pond Twp	Highway Paving Highway Cyclical Pavement Resurfacing	Route 27	Beginning at the Eustis town line and extending north 10.59 miles.	\$1,429,634
018689.03 2019/20	Carrabassett Valley	Aviation Airport Buildings New Construction	Sugarloaf Regional Airport	Safety and infrastructure improvements that may include permit, design and construction of an 8 unit T-Hangar and Taxilane; crack sealing/crack repair and pavement markings at the Sugarloaf Regional Airport (B21).	\$918,760
WR 34843 2018 HCP 2	Carrabassett Valley	Operational and Safety Maintenance	Route 27	Replacing guard rail beginning at the junction of Carriage Road extending north 2.73 miles to Redington Pond Road.	\$168,000
WR 35293 2018 HCP 2	Carrabassett Valley	Bridge and Structural Maintenance	Route 27	Replacing stub post, and riprap the wing wall on Redington Stream Bridge (#3731) over Redington Stream. Located 0.05 of a mile south of Redington Pond Road.	\$10,000
WR 35717 2018 HCP 2	Carrabassett Valley	Operational and Safety Maintenance	Route 27	Repairing guard rail on Redington Stream Bridge (#3731) over Redington Stream. Located 0.05 of a mile south of Redington Pond Road.	\$17,000
WR 34147 2018 HCP 4	Carthage	Drainage Maintenance	Route 142	Repairing pipe between catch basins on Route 142 in Carthage beginning at Skidgell Drive extending north 0.40 of a mile to Judkins Road.	\$41,000
022102.00 2018 HCP 4	Carthage, Weld	Highway Paving Light Capital Paving	West Side Road	Beginning at Route 142 and extending north 3.49 miles to the Webb Beach Road.	\$121,720
021715.00 2018 HCP 3	Chain of Ponds Twp	Bridge Rehabilitation	Route 27	Dead River Bridge (#3135) over North Branch Dead River. Located 0.03 of a mile north of Alder Stream Twp.	\$650,000
021688.00 2018 HCP 4	Chesterville	Bridge Culvert Replacement	Dutch Gap Road	Dutch Gap Bridge (#3951) over Little Norridgewock Stream. Located 1.19 miles north of Zions Hill Road.	\$1,700,000
022296.00 2018 HCP 3	Chesterville, Farmington	Bridge Improvements - PE Only	Route 41	Farmington Falls Bridge (#2273) over the Sandy River. Located on the Chesterville-Farmington Falls town line.	\$300,000

ID/Year	Municipality	Scope	Name	Description	Funding
021773.00 2018 HCP 3	Coplin Plt	Highway Safety and Spot Improvements Crew Operations	Route 16	Large culvert (#92135) located 0.76 of a mile east of Lang Twp. town line.	\$135,940
WR 33918 2018 HCP 3	Coplin Plt	Drainage Maintenance	Route 16	Placing concrete extensions to a concrete box culvert on Route 16 in Coplin Plt.	\$20,000
022102.00 2018 HCP 3	Coplin Plt, Eustis, Lang Twp	Highway Paving Light Capital Paving	Route 16	Beginning 0.97 mile southwest of Coplin Plt. and extending northeasterly 7.37 miles.	\$257,043
023563.00 2018 HCP 3	Coplin Plt, Eustis, Lang Twp	Highway Construction/ Rehabilitation Highway Rehabilitation - PE Only	Route 16	Beginning at Route 27 and extending south 7.37 miles.	\$1,000,000
WR 35423 2018 HCP 3	Dallas Plt	Operational and Safety Maintenance	Route 16	Repairing guard rail 0.10 of a mile east of Redington Road in Dallas Plt.	\$9,000
022488.00 2019/20 HCP 3	Dallas Plt, Lang Twp	Highway Construction/ Rehabilitation PMRAP DOT Pugmill	Route 16	Beginning at Redington Road and extending northeast 6.58 miles.	\$1,870,000
021936.02 2018 HCP 3	Dallas Plt, Rangeley	Highway Paving 1 1/4" Overlay	Route 16	Beginning at Route 4 and extending northerly 4.63 miles.	\$1,150,000
022102.00 2018 HCP 4	Dallas Plt, Rangeley	Highway Paving Light Capital Paving	Dallas Hill Road	Beginning at Route 4 and extending east 2.46 miles to Saddleback Mountain Road.	\$85,797
021690.00 2019/20 HCP 3	Farmington	Bridge Culvert Replacement	Route 156	Williams #1 Bridge (#2980) over Branch of Williams Brook. Located 0.19 of a mile southeast of Wilton town line.	\$800,000
021880.00 2018 HCP 1	Farmington	Bridge Culvert Replacement	Route 2	Gower Farm Bridge (#2324) over Beales Brook. Located 0.14 of a mile west of Dump Road.	\$820,000

ID/Year	Municipality	Scope	Name	Description	Funding
022236.00 2019/20 HCP 3	Farmington	Bridge Replacement	Route 133	Hamlin Bridge (#3286) over Wilson Stream. Located 0.16 of a mile south of Wilton Road.	\$1,750,000
WR 34327 2018 HCP 4	Farmington	Drainage Maintenance	Route 43	Ditching on Route 43 in Farmington 0.11 of a mile south of Woodfield Drive and extending east 3.26 miles to the Farmington-Industry town line.	\$36,000
WR 32876 2018 HCP 4	Farmington, Mercer	Department Building and Lot Maintenance	Route 137	Paving the maintenance lot.	\$22,000
WR 34321 2018 HCP 4	Freeman Twp, Kingfield	Drainage Maintenance	Route 142	Ditching along Route 142 in Freeman Twp. beginning at the junction of Route 145 and extending east 3.32 miles to the junction of Curve Street in Kingfield.	\$83,000
WR 34322 2018 HCP 4	Freeman Twp, Kingfield, Phillips, Strong	Drainage Maintenance	Route 145	Ditching beginning at the junction of West Freeman Road and extending south 0.93 of a mile to the junction of Route 142.	\$82,000
WR 35426 2018	Freeman Twp, Strong	Bridge and Structural Maintenance	Freeman Road	Repairing bridge rail on Lisherness Bridge (#5189) and West Freeman Bridge (#3353) over Bean Brook. Lisherness Bridge (#5189) located 0.13 of a mile south of the Freeman Twp. town line. West Freeman Bridge (#3353) located 0.01 of a mile south of Huff Road.	\$10,000
021695.00 2018 HCP 6	Industry	Bridge Replacement	Shaw Hill Road	Sawyer Bridge (#5047) over Falls Brook. Located 0.04 of a mile south of Route 148.	\$800,000
WR 34061 2018 HCP 4	Industry	Drainage Maintenance	Route 43	Replacing culverts on Route 43 in Farmington beginning at the Savage Road extending 3.4 miles east to the Tracy Road.	\$33,000
WR 34060 2018 HCP 4	Industry, Starks	Drainage Maintenance	Route 43	Ditching on Route 43 beginning at the Farmington-Industry town line and extending to the junction of Route 134 in Starks.	\$74,000
021733.00 2019/20 HCP 3	Jay	Bridge Replacement	Route 140	Seven Mile Bridge (#3801) over Seven Mile Stream. Located 0.22 of a mile northeast of the Davenport Hill Road.	\$1,500,000

ID/Year	Municipality	Scope	Name	Description	Funding
022428.00 2019/20 HCP 1	Jay	Highway Paving Mill And Fill	Route 4	Beginning 0.24 of a mile north of Hyde Road and extending northwesterly 1.89 miles.	\$807,921
022430.00 2019/20 HCP 1	Jay	Highway Paving Mill And Fill	Route 4	Beginning 0.56 of a mile north of Old Jay Hill Road and extending northerly 3.81 miles.	\$1,055,982
022887.00 2019/20 HCP 3	Jay	Highway Safety and Spot Improvements Intersection Improvements	Route 133	Located at the intersection of Route 133 and Route 156.	\$215,000
023320.00 2018 HCP 3	Jay	Highway Paving Highway Cyclical Pavement Resurfacing	Route 133	Beginning 0.09 of a mile north of Osgood Road and extending northerly 5.02 miles.	\$677,694
WR 33988 2018 HCP 1, 2, 4	Jay, Livermore Falls, Wilton	Drainage Maintenance	Route 156, Route 4, Route 17, Main Street	Repairing drainage structures in Livermore Falls, Wilton and Jay.	\$40,000
WR 33986 2018 HCP 3	Jay, Wilton	Drainage Maintenance	Route 133	Ditching on Route 133 from the intersection of Route 156 extending north 1.63 miles to the Melcher Road.	\$9,000
WR 34470 2018 HCP 1, 3	Jay, Wilton	Drainage Maintenance	Route 2, Route 133	Cleaning under guard rails beginning on Route 133 in Jay and extending north to Farmington. Continuing on Route 2 in Wilton.	\$22,000
018245.00 2018 HCP 2	Kingfield	Highway Construction/ Rehabilitation Highway Improvements - PE Only	Route 27	Beginning at the southerly intersection of High Street and extending northerly 2.33 miles.	\$400,000
018882.00 2019/20 HCP 4	Kingfield	Bicycle-Pedestrian Trail, On-Road Bicycle/Pedestrian Improvements	Route 142	Beginning at the existing sidewalk on Depot Street and extending 0.65 of a mile to the Kingfield Elementary School.	\$553,000
023048.00 2019/20 HCP 3	Kingfield	Bridge Wearing Surface Replacement	Route 16	Centennial Bridge (#5852) over the Carrabassett River. Located 0.05 of a mile north of Main Street.	\$400,000

ID/Year	Municipality	Scope	Name	Description	Funding
022615.00 2019/20 HCP 2	Madrid Twp	Bridge Replacement	Route 4	Weymouth Bridge (#2934) over Sandy River. Located 1.75 miles east of the Township E town line.	\$2,600,000
018247.00 2019/20 HCP 2	Madrid Twp, Phillips	Highway Construction/ Rehabilitation Reconstruction	Route 4	Beginning at Toothaker Pond Road in Phillips and extending northwest 4.58 miles.	\$10,564,500
019178.10 2018 HCP 1	New Sharon	Bridge Culvert Replacement	Route 2	Located 1.57 miles west of Route 134.	\$800,000
022934.00 2019/20 HCP 2	New Sharon	Highway Safety and Spot Improvements Large Culvert Rehabilitation	Route 27	Large culvert (#47113) located 0.55 of a mile northwest of the York Hill Road.	\$146,000
023633.00 2019/20 HCP 1	New Sharon	Bridge Wearing Surface Replacement	Route 27	New Muddy Brook Bridge (#5723) over Muddy Brook. Located 0.20 of a mile northeast of Weeks Mills Road.	\$200,000
018885.00 2019/20 HCP 4, 2	Phillips	Bicycle-Pedestrian Trail, On-Road Bicycle/Pedestrian Improvements	Route 149	Beginning at River Road and extending west 0.52 of a mile. Continuing on Route 142 and extending 0.36 of a mile.	\$477,500
022348.00 2019/20 HCP 2	Phillips	Bridge Substructure Rehabilitation	Route 4	Dill Bridge (#2228) over South Branch Sandy River. Located 0.10 of a mile northwest of Number 6 Road.	\$250,000
022616.00 2019/20 HCP 2	Phillips	Bridge Replacement	Route 4	Wing Bridge (#2955) over Sandy River. Located 0.52 of a mile east of the Madrid Twp. town line.	\$2,900,000
023623.00 2018 HCP 4	Phillips	Bridge Improvements - PE Only	Route 149	Lower Village Bridge (#5063) over Sandy River. Located 0.02 of a mile south of Amble Street.	\$250,000
023641.00 2018 HCP 4	Phillips	Bridge Improvements - PE Only	Route 142	Ross Bridge (#5064) over Sandy River . Located 0.21 of a mile south of Bridge Street.	\$250,000

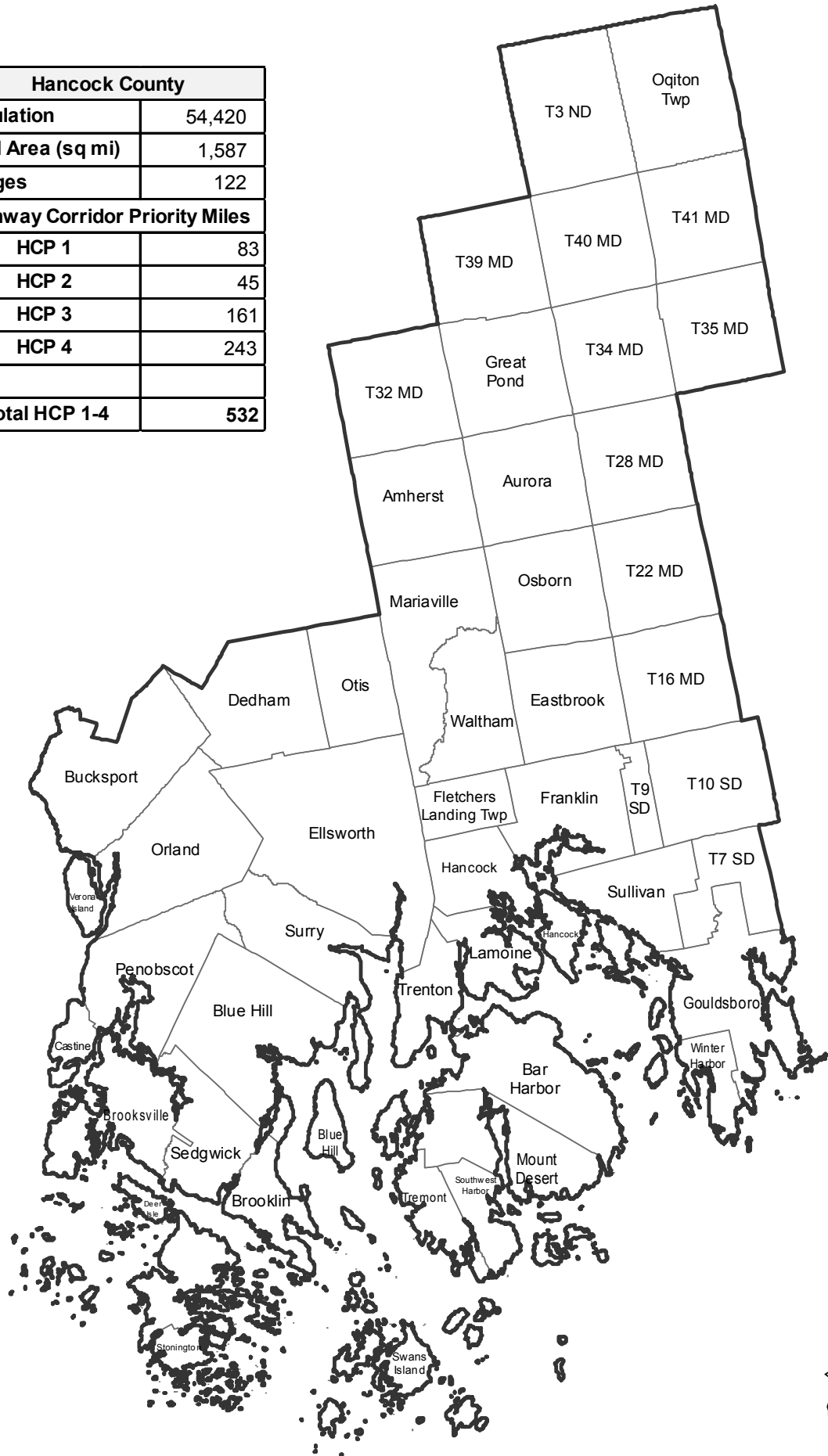
ID/Year	Municipality	Scope	Name	Description	Funding
018705.02 2019/20	Rangeley	Aviation Runway/Taxiway New Construction	Steven A. Bean Municipal Airport	Safety and infrastructure improvements that may include environmental mitigation at the Steven A. Bean Municipal Airport (8B0).	\$360,500
018705.03 2018	Rangeley	Aviation Planning And Research Planning Studies	Steven A. Bean Municipal Airport	Safety and infrastructure improvements that may include an environmental assessment at the Steven A. Bean Municipal Airport (8B0).	\$154,500
018705.04 2018	Rangeley	Aviation Runway/Taxiway New Construction	Steven A. Bean Municipal Airport	Safety and infrastructure improvements that may include design and permitting for Runway 14-32 extension at the Steven A. Bean Municipal Airport (8B0).	\$515,000
018705.05 2019/20	Rangeley	Aviation Runway/Taxiway New Construction	Steven A. Bean Municipal Airport	Safety and infrastructure improvements that may include construction of Runway 14-32 extension at the Steven A. Bean Municipal Airport (8B0).	\$9,929,200
018705.06 2019/20	Rangeley	Aviation Runway/Taxiway Reconstruction	Steven A. Bean Municipal Airport	Safety and infrastructure improvements that may include the design and reconstruction of Runway 14-32 at the Steven A. Bean Municipal Airport (8B0).	\$3,605,000
022102.00 2018 HCP 4	Rangeley	Highway Paving Light Capital Paving	Loon Lake Road	Beginning at Route 4 and extending north 1.49 miles to Frenchies Way.	\$51,967
022220.00 2019/20 HCP 2	Rangeley	Bicycle-Pedestrian Trail, On-Road Bicycle/Pedestrian Improvements	Route 4	Beginning on the west side of Main Street at the Scenic Overlook, and extending northerly 0.30 of a mile to the existing sidewalk that ends just north of Grandview Avenue.	\$525,785
WR 35034 2018 HCP 4	Rangeley	Operational and Safety Maintenance	Route 16	Installing guard rail on Route 16 in Rangeley between Indian Rock Road and Oquossoc Angling Road.	\$12,000
WR 36270 2018 HCP 4	Rangeley	Drainage Maintenance	Loon Lake Road	Repairing basins in Rangeley on Loon Lake Road	\$30,000
WR 36272 2018 HCP 4	Rangeley	Drainage Maintenance	Loon Lake Road	Ditching and installing underdrain on Loon Lake Road.	\$10,000

ID/Year	Municipality	Scope	Name	Description	Funding
WR 34314 2018 HCP 4	Rangeley Plt	Bridge and Structural Maintenance	South Shore Drive	Maintaining channel, and placing riprap on the wing wall on South Bog Bridge (#5772) over South Bog Stream. Located 0.52 of a mile southwest of State Park Road.	\$15,000
022102.00 2018 HCP 4	Rangeley Plt, Sandy River Plt	Highway Paving Light Capital Paving	South Shore Drive	Beginning at Route 17 and extending east 7.56 miles to Route 4.	\$263,669
022102.00 2018 HCP 3	Rangeley, Rangeley Plt, Township D	Highway Paving Light Capital Paving	Route 17	Beginning 0.71 of a mile south of Rangeley Plt. town line and extending northerly 10.69 miles.	\$372,834
020537.00 2019/20 HCP 2	Sandy River Plt	Highway Safety and Spot Improvements Large Culvert Rehabilitation	Route 4	Restore Aquatic Organism Passage to a recently installed culvert (#46859) located 1.25 miles northwest of Township E town line.	\$123,000
022358.00 2019/20 HCP 4	Strong	Bridge Painting	Route 145	Sandy River Bridge (#5161) over Sandy River. Located 0.05 of a mile north of Route 4.	\$500,000
018953.00 2018 HCP 6	Temple	Bridge Rehabilitation	Day Mountain Road	Blodgett Bridge (#3974) over Temple Stream. Located 0.06 of a mile north of Intervale Road.	\$400,000
022102.00 2018 HCP 4	Weld	Highway Paving Light Capital Paving	West Side Road	Beginning at Web Beach Road and extending north 3.96 miles to Route 142.	\$138,112
021898.00 2018 HCP 1	Wilton	Bridge Deck Replacement	Route 2	Wilson Stream Bridge (#5936) over Wilson Stream. Located 0.25 of a mile east of Cemetery Road.	\$900,000
022378.00 2019/20 HCP 1	Wilton	Bridge Painting	Route 2	Wilson Stream Bridge (#5936) over Wilson Stream. Located 0.25 of a mile east of Cemetery Road.	\$250,000
023799.00 2018 HCP 1	Wilton	Highway Construction/ Rehabilitation Large Culvert Replacement - PE Only	Route 2	Large culvert (#46542) located 0.13 of a mile east of Gammon Hill Road.	\$55,000

ID/Year	Municipality	Scope	Name	Description	Funding
WR 35565 2018 HCP 4	Wilton	Drainage Maintenance	Main Street	Repairing large culvert (#46562) located 0.27 of a mile north of McLaughlin Road.	\$6,000
WR 35733 2018 HCP 4	Wilton	Operational and Safety Maintenance	Depot Street	Repairing guard rail in Wilton on Depot Street.	\$25,000

Hancock

Hancock County	
Population	54,420
Land Area (sq mi)	1,587
Bridges	122
Highway Corridor Priority Miles	
HCP 1	83
HCP 2	45
HCP 3	161
HCP 4	243
Total HCP 1-4	532



Hancock ID/Year	Municipality	Scope	Name	Description	Funding
021870.00 2019/20 HCP 1	Amherst	Bridge Culvert Replacement	Route 9	Half Mile Brook Bridge (#6246) over Half Mile Pond. Located 0.05 of a mile east of Haynes Brook Road.	\$800,000
WR 34575 2018 HCP 4	Amherst, Mariaville, Otis	Drainage Maintenance	Route 181	Ditching and culvert replacement beginning at the intersection of Route 180 in Otis extending north 12.48 miles to the intersection of Route 9 in Amherst.	\$687,000
018776.00 2019/20 HCP 1, 3	Bar Harbor	Highway Safety and Spot Improvements Drainage Improvements	Route 3	Beginning at Eden Street and extending east 0.48 of a mile.	\$130,000
022652.00 2019/20 HCP 3	Bar Harbor	Highway Safety and Spot Improvements Drainage Improvements	Route 3	Closed system drainage improvements beginning 0.04 of a mile north of Cromwell Harbor Road and extending northerly 0.51 of a mile to Mount Desert Street.	\$250,000
WR 34379 2018 HCP 3, 4	Bar Harbor, Southwest Harbor	Drainage Maintenance	Route 102, Seal Cove Road	Ditching and replacing culverts beginning at the intersection of Route 3 extending to the Seal Cove Road in Southwest Harbor and continuing on the Seal Cove Road to the Long Pond Road.	\$129,000
017712.00 2019/20 HCP 4	Blue Hill	Bridge Improvements	Route 175	Blue Hill Falls Bridge (#5038) over the tidal basin. Located 0.66 of a mile south of Route 172.	\$7,100,000
018728.00 2019/20 HCP 3	Blue Hill	Bridge Superstructure Replacement	Route 15	Village Bridge (#2893) over Mill Stream. Located 0.04 of a mile northeast of Water Street.	\$1,000,000
018777.00 2019/20 HCP 3	Blue Hill	Highway Construction/ Rehabilitation Reconstruction	Route 15	Beginning at the Sedgwick town line and extending north 2.09 miles.	\$1,550,000
021845.00 2019/20 HCP 3	Blue Hill	Highway Safety and Spot Improvements Drainage Improvements	Route 15	Beginning 0.06 of a mile south of Mill Street and extending northerly 0.06 of a mile.	\$185,000
WR 34611 2018 HCP 4	Blue Hill	Drainage Maintenance	South Street	Removing excess shoulder material on Route 172 in Blue Hill from the intersection of Route 15 to the Blue Hill - Sedgwick town line.	\$41,000

ID/Year	Municipality	Scope	Name	Description	Funding
WR 35326 2018 HCP 4	Blue Hill	Bridge and Structural Maintenance	Route 176	Concrete rehab on wing wall and re-point granite abutments on Peters Brook Bridge (#3846) over Peters Brook. Located 0.68 of a mile east of Ellsworth Road.	\$74,000
022112.00 2018 HCP 4, 3	Blue Hill, Orland, Surry	Highway Paving Light Capital Paving	Route 176	Beginning at Route 3 and extending south 19.47 miles to Ellsworth Road.	\$689,238
023531.00 2018 HCP 4	Brooklin	Highway Construction/ Rehabilitation Large Culvert Improvements - PE Only	Route 175	Large culvert (#46688) located 0.05 of a mile south of Flye Point Road.	\$70,000
021677.00 2018 HCP 4	Brooklin, Sedgwick	Bridge Replacement	Route 175	Benjamin River Bridge (#3216) over Benjamin River. Located at the Brooklin-Sedgwick town line.	\$1,500,000
WR 32468 2018 HCP 4	Brooksville, Penobscot, Sedgwick	Drainage Maintenance	Route 176	Drainage maintenance beginning at the Mines Road and extending to the intersection of Route 175.	\$209,000
018812.00 2018 HCP 3	Bucksport	Highway Safety and Spot Improvements Large Culvert Replacement	Route 46	Large culvert (#264890) located 0.37 of a mile northeast of Heritage Park Road.	\$425,000
022414.00 2019/20 HCP 2	Bucksport	Highway Paving Mill And Fill	Route 15	Beginning 0.04 of a mile northwest of First Street and extending northwesterly 0.81 of a mile.	\$759,620
022412.00 2019/20 HCP 1	Bucksport, Orland	Highway Paving Mill And Fill	Route 1	Beginning 0.01 of a mile north of the Verona Island town line and extending easterly 4.15 miles.	\$2,437,843
023288.00 2018 HCP 2	Bucksport, Orrington	Highway Paving Ultra Thin Bonded Wearing Surface	Route 15	Beginning 0.51 of a mile north of Franklin Street and extending northerly 9.36 miles.	\$1,965,103
023356.00 2019 HCP 4	Castine	Highway Paving Light Capital Paving	Route 166A	Beginning at Route 166 and extending north 4.14 miles.	\$151,441

ID/Year	Municipality	Scope	Name	Description	Funding
023356.00 2019 HCP 4	Castine, Penobscot	Highway Paving Light Capital Paving	Route 199	Beginning at 166A and extending north 10.44 miles to Route 15.	\$381,895
022356.00 2019/20 HCP 3	Deer Isle, Stonington	Bridge Replacement	Route 15	Mill Hill Bridge (#3063) over Mill Pond Outlet. Located on the Stonington- Deer Isle town line.	\$2,250,000
021718.00 2018 HCP 4	Ellsworth	Bridge Culvert Rehabilitation	Christian Ridge Road	Branch Pond Bridge (#3139) over Branch Pond Stream. Located 0.34 of a mile north of Red Bridge Road.	\$100,000
023470.00 2019/20	Ellsworth	Marine Marine Buildings Rehabilitation	Ellsworth Harbor Park	Replace fuel system at town dock. Facility upgrades.	\$150,000
021785.00 2018 HCP 3	Franklin	Highway Safety and Spot Improvements Large Culvert Improvements - PE Only	Route 182	Cross culvert (#110136) located 0.19 of a mile north of Alder Brook Hill Road.	\$120,000
022112.00 2018 HCP 4	Franklin, Sullivan	Highway Paving Light Capital Paving	Route 200	Beginning at Route 1 and extending north 5.93 miles to route 182.	\$209,922
022202.00 2019/20	Frenchboro	Marine Piers, Floats And Fenders Reconstruction	Lunt Harbor	Construction of new Frenchboro dolphin.	\$425,000
022112.00 2018 HCP 4	Hancock, Lamoine	Highway Paving Light Capital Paving	Mud Creek Road	Beginning at Route 204 and extending north 2.91 miles to Route 1.	\$103,014
023595.00 2019/20 HCP 2	Hancock, Sullivan	Highway Paving Mill And Fill	Route 1	Beginning 0.18 of a mile east of Cemetery Road and extending easterly 1.31 miles, including the Hancock-Sullivan Bridge (#2973).	\$581,560
018359.00 2018 HCP 3	Mount Desert	Highway Safety and Spot Improvements Highway Improvements - PE Only	Route 3	To determine solution to erosion near Stanley Brook from underdrain outfall from Route 3.	\$251,601

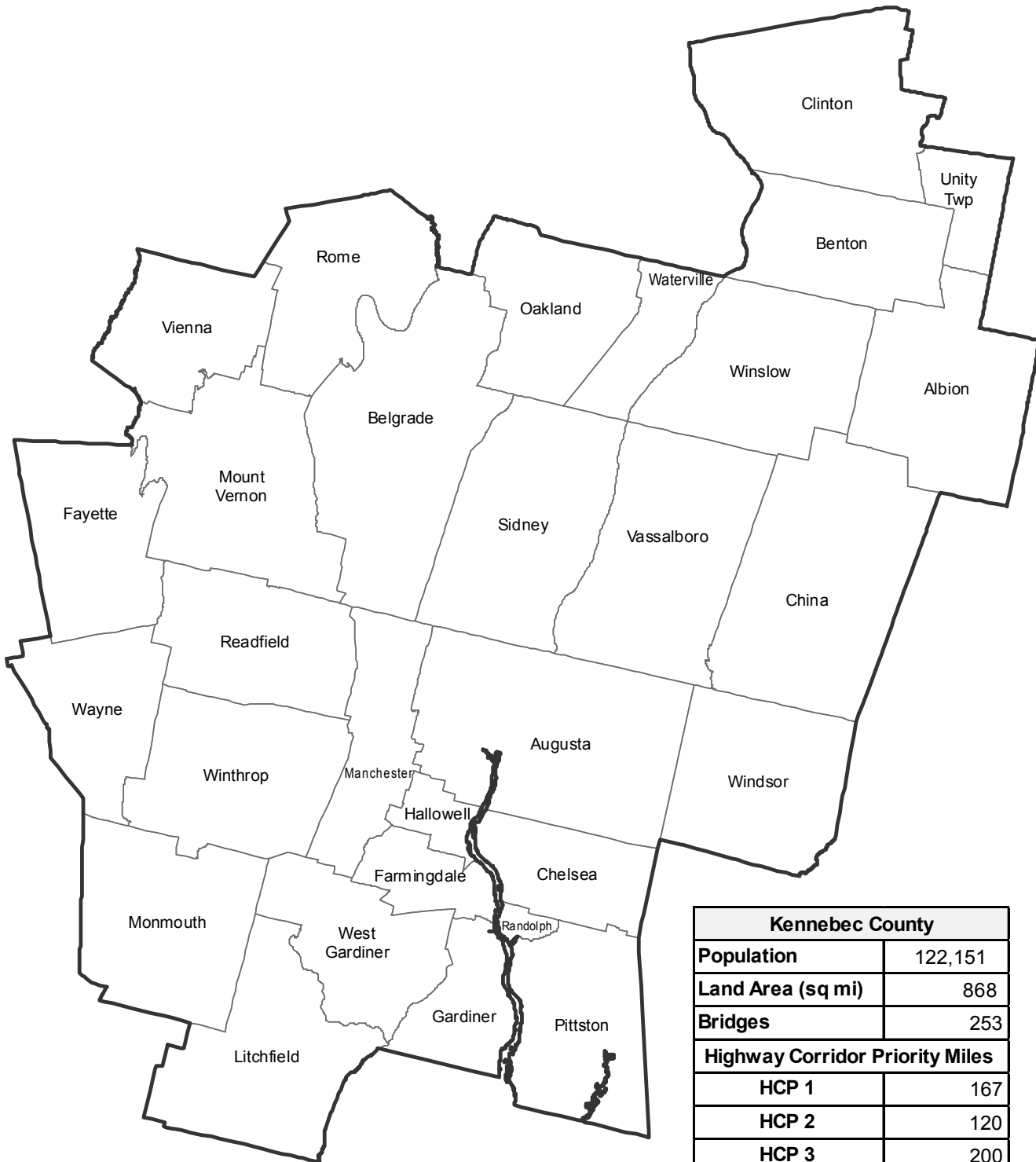
ID/Year	Municipality	Scope	Name	Description	Funding
021928.10 2018 HCP 3	Mount Desert	Highway Construction/ Rehabilitation Full Depth Reclaim	Route 3	Municipal Partnership Initiative Program. Beginning 1.10 miles south of Route 233 and extending southerly 1.10 miles.	\$1,000,000
023515.00 2019/20 HCP 3	Mount Desert	Bridge Replacement	Route 3	Babsons Bridge (#5244) over Meadow Brook. Located 0.09 of a mile east of Route 102.	\$1,500,000
WR 32896 2018 HCP 3	Mount Desert	Bridge and Structural Maintenance	Route 3	Replacing the concrete wearing surface on the Harbor Brook Bridge (#5377) over Little Harbor Brook. Located 0.56 of a mile east of Wheelwright Way.	\$42,000
WR 34729 2018 HCP 4	Penobscot, Sedgwick	Drainage Maintenance	Route 175	Remove shoulder material and perform drainage maintenance on Route 175 from the intersection of Route 176 to the intersection of Route 166.	\$205,000
021825.00 2018 HCP 4	Sedgwick	Highway Safety and Spot Improvements Large Culvert Improvements - PE Only	Route 172	Large culvert (#47198) located 0.33 of a mile south of Hales Hill Road.	\$60,000
022112.00 2018 HCP 4	Sedgwick	Highway Paving Light Capital Paving	Ridge Road	Beginning at Sedgwick Road and extending northwest 4.10 miles to Mines Road.	\$145,140
022112.00 2018 HCP 4	Sedgwick	Highway Paving Light Capital Paving	Route 172	Beginning at Route 175 and extending north 3.45 miles.	\$122,130
023753.00 2018 HCP 4	Sedgwick	Highway Safety and Spot Improvements Large Culvert Improvements - PE Only	Route 176	Large culvert (#986663) located 0.01 of a mile southeast of Rocks Lane.	\$50,000
WR 35104 2018 HCP 4	Sedgwick	Drainage Maintenance	Route 176	Ledge removal in the clear zone in various locations along Route 176 in Sedgwick	\$35,000
022204.00 2019/20 HCP 3	Southwest Harbor	Bicycle-Pedestrian Urban Highways Sidewalk Construction	Main Street	Located on the west side of Main Street from Apple Lane and extending 0.20 of a mile to the entrance to "The Village at Ocean's End."	\$842,000

ID/Year	Municipality	Scope	Name	Description	Funding
WR 32576 2018 HCP 4	Southwest Harbor	Drainage Maintenance	Route 102A	Ditching and replacing pipes on Route 102A between Haddock Road and Cable Crossing Road.	\$26,000
021702.00 2018 HCP 3	Southwest Harbor, Tremont	Bridge Replacement	Route 102	Marsh Bridge (#2511) over Marsh Brook. Located on the Southwest Harbor-Tremont town line.	\$1,500,000
WR 34377 2018 HCP 3, 4	Southwest Harbor, Tremont	Drainage Maintenance	Route 102A	Ditching and replacing culverts beginning at the intersection of Main Street and Seawall Road in Southwest Harbor and extending to the intesection of the Tremont Road and Bass Harbor Road.	\$246,000
WR 34745 2018 HCP 3	Southwest Harbor, Tremont	Drainage Maintenance	Route 102, Tremont Road	Ditching and replacing culverts beginning at Apple Lane intersection in Southwest Harbor and continuing 0.33 miles past the intersection of Route 102A in Tremont.	\$51,000
022630.00 2018 HCP 6	Stonington	Bridge Replacement	Oceanville Road	Oceanville Bridge (#3696) over Oceanville Thoroughfare. Located 0.38 of a mile west of Hatchs Cove Road.	\$1,000,000
023478.00 2019	Swans Island	MaineDOT Multimodal System Operations New Construction	Crew Quarters	Swans Island Crew Quarters, 1-2 bedroom expansion.	\$250,000
023480.00 2019/20	Swans Island	Marine Piers, Floats And Fenders New Construction	Swans Island	Build two dolphins, walkways and wave fence.	\$1,000,000
019305.00 2018 HCP 4	Tremont	Bridge Replacement	Trenton Road	Clark Bridge (#3663) over Marshall Brook. Located 0.14 of a mile northwest of Flat Iron Road.	\$1,655,000
019305.10 2018 HCP 4	Tremont	Bicycle-Pedestrian Trail, On-Road New Construction	Tremont Road	New sidewalk: beginning at Flat Iron Road and extending west 0.20 of a mile to the south entrance to Tremont Consolidated School.	\$152,713
023018.00 2019/20	Tremont	Marine Boat Ramps New Construction	Dock Rehabilitation	Replace stingers, pilings, decking, install bracing and shore up municipal pier.	\$300,000

ID/Year	Municipality	Scope	Name	Description	Funding
023020.00 2018 HCP 3	Tremont	Highway Safety and Spot Improvements Slope Stabilization/Protection - PE Only	Shore Road	Located 0.12 of a mile south of McMullen Avenue.	\$75,000
023476.00 2019/20	Tremont	Marine Piers, Floats And Fenders New Construction	Bass Harbor	Install south side dolphin, walkway and wave fence.	\$500,000
WR 35216 2018 HCP 4	Tremont	Bridge and Structural Maintenance	Tremont Road	Replacing asphalt wearing surface with concrete on Cousins Creek Bridge (#3664) over Cousins Creek. Located 0.20 of a mile east of Bernard Road.	\$75,000
018710.02 2019/20	Trenton	Aviation Runway/Taxiway Crack Sealing	Hancock County - Bar Harbor Airport	Safety and infrastructure improvements that may include airfield pavement markings at the Hancock County - Bar Harbor Airport (BHB).	\$257,500
018710.05 2019/20	Trenton	Aviation Airport Buildings Sale Or Purchase Of Lot Or Building	Hancock County - Bar Harbor Airport	Safety and infrastructure improvements that may include easement/land acquisition for Runways 4, 22 and 17 at the Hancock County - Bar Harbor Airport (BHB).	\$360,500
018710.07 2019/20	Trenton	Aviation Planning And Research Planning Studies	Hancock County - Bar Harbor Airport	Safety and infrastructure improvements that may include an environmental assessment for easement acquisition and obstruction removal (Runways 4, 22 and 17) at the Hancock County - Bar Harbor Airport (BHB).	\$309,000
018710.08 2018	Trenton	Aviation Navigation Aids/Lights Lighting	Hancock County - Bar Harbor Airport	Safety and infrastructure improvements that may include replacement of the high intensity runway lights and medium intensity runway lights to include conduit, light bases and new cable/counterpoise at the Hancock County - Bar Harbor Airport (BHB).	\$1,545,000
022364.00 2019/20 HCP 1	Trenton	Bridge Painting	Route 3	Mount Desert Bridge (#2591) over Mount Desert Narrows. Located 0.21 of a mile south of Haynes Point Road.	\$400,000
023022.00 2019/20 HCP 4	Trenton	Highway Safety and Spot Improvements Large Culvert Replacement	Route 230	Large culvert (#46200) located 0.36 of a mile south of the Ellsworth town line.	\$720,000
023024.00 2018 HCP 1	Trenton	Highway Safety and Spot Improvements Slope Stabilization/Protection - PE Only	Route 3	Located 0.49 of a mile north of the Bar Harbor town line.	\$75,000

ID/Year	Municipality	Scope	Name	Description	Funding
023316.00 2018 HCP 1	Verona Island	Highway Paving Ultra Thin Bonded Wearing Surface	Route 1	Beginning 0.20 of a mile west of West Side Drive and extending northeasterly 0.95 of a mile.	\$356,504
023356.00 2019 HCP 4	Verona Island	Highway Paving Light Capital Paving	East/West Side Drive	Beginning at the south intersection of Route 3 and extending southerly 8.64 miles.	\$316,051

Kennebec



Kennebec County	
Population	122,151
Land Area (sq mi)	868
Bridges	253
Highway Corridor Priority Miles	
HCP 1	167
HCP 2	120
HCP 3	200
HCP 4	231
Total HCP 1-4	718



Kennebec ID/Year	Municipality	Scope	Name	Description	Funding
022092.00 2018 HCP 4	Albion	Highway Paving Light Capital Paving	South Freedom Road	Beginning at the Freedom town line and extending northwest 4.15 miles to Route 9.	\$145,907
022092.00 2018 HCP 4	Albion, Benton	Highway Paving Light Capital Paving	Albion Road, Benton Road	Beginning at Garland Road and extending southeast 7.05 miles to Route 9.	\$247,865
022092.00 2018 HCP 4	Albion, Winslow	Highway Paving Light Capital Paving	Albion Road, Winslow Road	Beginning at Garland Road and extending east 7.53 miles to Route 9.	\$264,741
018716.01 2018	Augusta	Aviation Airport Buildings New Construction	Augusta State Airport	Perimeter Fence at the Augusta State Airport (AUG).	\$200,000
018716.19 2019/20	Augusta	Aviation Airport Buildings New Construction	Augusta State Airport	Infrastructure Improvements to include cold storage building, terminal walkway, and terminal windows at the Augusta State Airport (AUG).	\$200,000
019402.00 2019/20 HCP 2	Augusta	Bicycle-Pedestrian Trail, On-Road New Construction	Route 27	Beginning at Townsend Road and extending north 0.62 of a mile.	\$767,273
019403.00 2018 HCP 2, 6	Augusta	Bicycle-Pedestrian Trail, Off-Road Bicycle/Pedestrian Improvements - PE Only	School Trail/Sidewalk	Bicycle and Pedestrian Safety Improvements: Located between neighborhoods connecting the Farrington Elementary School to Cony Middle and High School Complex, including a sidewalk on Pierce Drive. Approximately 0.50 of a mile.	\$9,000
020655.01 2019/20	Augusta	Aviation Planning And Research Planning Studies	Augusta State Airport	Safety and infrastructure improvements that may include a Master Plan Update at the State owned Augusta State Airport (AUG).	\$154,500
020655.02 2019/20	Augusta	Aviation Runway/Taxiway Capital Equipment Purchase	Augusta State Airport	Safety and infrastructure improvements that may include snow removal equipment acquisition at the State owned Augusta State Airport (AUG).	\$284,165
021672.00 2018 HCP 1	Augusta	Bridge Improvements - PE Only	Route 202	Western Avenue/ I-95 Bridge (#5808) over Interstate 95. Located 0.27 of a mile south of Old Winthrop Road.	\$250,000

ID/Year	Municipality	Scope	Name	Description	Funding
021872.00 2018 HCP 4	Augusta	Bridge Improvements - PE Only	Rines Hill Bridge	Rines Hill Bridge (#3528) over the Old Maine Central Rail Road. Located 0.01 of a mile north of Gage Street.	\$250,000
021980.00 2018 HCP 1	Augusta	Highway Paving Ultra Thin Bonded Wearing Surface	Route 3	Beginning 0.15 of a mile east of Church Hill Road and extending westerly 3.29 miles.	\$779,096
022272.00 2019/20 HCP 1	Augusta	Bridge Painting	Interstate 95	Augusta Interchange Bridge (#5809) over Route 11. Located 0.33 of a mile north of Exit 109 on Interstate 95 northbound.	\$350,000
022717.18 2018	Augusta	Aviation Transportation Administration General Program Administration	Augusta State Airport	Funding for Operations at the State-owned Augusta State Airport (AUG).	\$550,000
022717.19 2019/20	Augusta	Aviation Transportation Administration General Program Administration	Augusta State Airport	Funding for Operations at the State-owned Augusta State Airport (AUG).	\$550,000
022717.20 2019/20	Augusta	Aviation Transportation Administration General Program Administration	Augusta State Airport	Operating costs for 2020 at the State owned Augusta State Airport (AUG).	\$550,000
022938.00 2019/20 HCP 2	Augusta	Highway Safety and Spot Improvements Intersection Improvements	Route 3	Located at the intersection of Route 201 and Route 3.	\$300,000
023062.00 2018	Augusta	MaineDOT Multimodal System Operations Capital Equipment Purchase	Loader	New loader for the airport.	\$450,000
021763.00 2018 HCP 4, 6, 1, 3, 2	Augusta, Benton, Bowdoinham, Clinton, Fairfield, Gardiner, Richmond, Waterville, West Gardiner	Bridge Protective Coating	Interstate 95/295 Bridges	Interstate 95 bridges from Richmond to Waterville.	\$1,300,000
022392.00 2018 HCP 1	Augusta, Manchester	Highway Construction/ Rehabilitation Highway Improvements - PE Only	Route 202	Beginning 0.16 of a mile east of the intersection of Granite Hill Road and extending easterly 1.67 miles.	\$255,000

ID/Year	Municipality	Scope	Name	Description	Funding
023571.00 2019/20 HCP 2, 1	Augusta, Waterville, Winslow	Bridge Protective Coating	Various Locations	Augusta Memorial Bridge (#5196) over the Kennebec River on Route 201. Augusta Cushnoc Crossing Bridge (#6400) over the Kennebec River on Route 3. Waterville Donald V Carter Bridge (#1141) over the Kennebec River on Route 137.	\$850,000
WR 35446 2018 HCP 1	Augusta, Sidney, Waterville	Custodial Maintenance	Interstate 95	Contracted tree removal on Interstate 95 Waterville-Augusta southbound, and Sidney-Augusta northbound including the median.	\$250,000
018253.00 2018 HCP 2	Belgrade	Highway Construction/ Rehabilitation Reconstruction	Route 27	Beginning at West Road and extending north 0.36 of a mile.	\$3,125,000
WR 32623 2018 HCP 2, 3	Belgrade	Drainage Maintenance	Route 8	Ditching and replacing a culvert on Route 8 in Belgrade beginning at the Pauls Acres Lane intersection extending north 3.56 miles to the Howland Hill Road intersection.	\$29,000
WR 32722 2018 HCP 4	Belgrade, Mount Vernon	Drainage Maintenance	Castle Island Road	Ditching and replacing a culvert on the Castle Island Road in Mount Vernon extending east 2.99 miles to the Belgrade-Mount Vernon town line.	\$28,000
023290.00 2018 HCP 1	Belmont, China, Liberty, Montville, Morrill, Palermo, Searsmont	Highway Paving Ultra Thin Bonded Wearing Surface	Route 3	Beginning 0.27 of a mile west of Hanson Road and extending easterly 21.71 miles.	\$3,854,588
022482.00 2018 HCP 3	Benton	Highway Construction/ Rehabilitation PMRAP DOT Pugmill	Route 139	Beginning at Falls Road and extending northeast 4.40 miles.	\$488,000
022482.10 2018 HCP 3	Benton	Highway Construction/ Rehabilitation PMRAP Laydown/Surface HMA	Route 139	Beginning at Falls Road and extending easterly 4.40 miles.	\$737,000
022829.00 2019/20 HCP 3	Benton	Highway Safety and Spot Improvements Traffic Signals	Neck Road	Located at the intersection of Benton Avenue and the Neck Road.	\$211,500
023611.00 2019/20 HCP 1	Benton	Bridge Strengthening	Interstate 95	I-95 SB/ River Road Bridge (#1455) over River Road. Located 0.53 of a mile east of the Fairfield town line.	\$200,000

ID/Year	Municipality	Scope	Name	Description	Funding
WR 34042 2018 HCP 3	Benton	PMRAP	Route 139	Producing, hauling and providing additional support activities for the placement of plant mix recycled asphalt pavement (PMRAP) beginning at the Seabastcook Bridge Road and extending northeast 4.47 miles to the Fifteen Mile Stream Bridge.	\$500,000
WR 35471 2018 HCP 3	Benton	Drainage Maintenance	Route 139	Replacing four instream pipes (#93635, #103934, #93636, #93631) on Route 139 in Benton.	\$125,000
022484.00 2018 HCP 3	Benton, Clinton	Highway Construction/ Rehabilitation PMRAP DOT Pugmill	Route 11	Beginning at the north junction of Route 139 and extending northerly 4.23 miles.	\$348,150
022484.10 2018 HCP 3	Benton, Clinton	Highway Construction/ Rehabilitation PMRAP Laydown/Surface HMA	Route 11/100	Beginning at the north junction of Route 139 and extending northerly 4.23 miles.	\$706,850
023360.00 2019 HCP 3, 4	Benton, Clinton	Highway Paving Light Capital Paving	River Road	Beginning at the Winslow town line and extending north 8.84 miles to Route 23.	\$323,367
023360.00 2019 HCP 4	Benton, Clinton	Highway Paving Light Capital Paving	Gogan Road, Pleasant Street	Beginning at Route 139 and extending north 3.00 miles to Route 11.	\$109,740
023360.00 2019 HCP 4	Benton, Winslow	Highway Paving Light Capital Paving	Garland Road	Beginning at Route 137B and extending north 5.44 miles to Seabastcook Bridge Road.	\$198,995
WR 34041 2018 HCP 3	Benton, Clinton	PMRAP	Route 11	Producing, hauling, and providing additional support activities for the placement of plant mix recycled asphalt pavement (PMRAP) beginning 200 feet south of Seabastcook Bridge Road and extending north 4.23 miles to the Clinton-Burnham town line.	\$336,000
WR 34805 2018 HCP 4	Benton, Clinton	Drainage Maintenance	River Road	Ditching and replacing a culvert (#1001146) beginning 0.05 of a mile north of Route 11 and extending north 7.83 miles, ending at the Canaan Road intersection in Clinton.	\$43,000
WR 34795 2018 HCP 3	Benton, Winslow	Drainage Maintenance	Route 100A	Ditching and installing multiple culverts in Winslow on Route 100A beginning at the Route 201 intersection extending north 5.16 miles to the Route 11 intersection in Benton.	\$143,000

ID/Year	Municipality	Scope	Name	Description	Funding
WR 34803 2018 HCP 4	Benton, Winslow	Drainage Maintenance	Garland Road	Ditching on the Garland Road in Winslow beginning at the Route 137 intersection extending east for 5.67 miles to the Route 139 intersection in Benton.	\$29,100
022456.00 2019/20 HCP 2	Chelsea, Randolph	Highway Paving 1 1/4" Overlay	Route 9	Beginning 0.02 of a mile north of Route 27 and extending northerly 4.52 miles to the Augusta city line.	\$1,642,069
023398.00 2018 HCP 3	Chelsea, Randolph	Highway Paving Highway Cyclical Pavement Resurfacing	Route 226	Beginning at Water Street and extending northeast 5.50 miles to Eastern Avenue.	\$742,491
021770.00 2018 HCP 1	China	Highway Safety and Spot Improvements Large Culvert Replacement	Route 202	Large culvert (#269621) located 0.22 of a mile northeast of Rockwood Drive.	\$480,000
023360.00 2019 HCP 4	China	Highway Paving Light Capital Paving	Weeks Mills Road	Beginning at Dirigo Road and extending north 2.30 miles to Route 32.	\$84,134
WR 35110 2018 HCP 4	China	Drainage Maintenance	Weeks Mills Road	Grader ditching and replacing four culverts beginning at the Route 32 intersection extending south 2.3 miles to the Dirigo Road intersection.	\$28,000
021842.00 2019/20 HCP 3	China, Vassalboro, Winslow	Highway Construction/ Rehabilitation Highway Rehabilitation	Route 32	Beginning 1.39 miles north of Village Street and extending northerly 5.65 miles to 1.14 miles north of the Gray Road. Beginning 0.21 of a mile north of Preble Hill and extending northerly 2.40 miles to Timber Oaks Drive.	\$4,000,000
023543.00 2019/20 HCP 2	China, Winslow	Highway Paving 1 1/4" Overlay	Route 137	Beginning at Route 202 and extending west 6.14 miles to Route 137B. Then extending north 1.04 miles to Route 201.	\$2,089,995
022232.00 2018 HCP 6	Clinton	Bridge Improvements - PE Only	River Road	Manley Holt Bridge (#2508) over Carrabassett Stream. Located 0.22 of a mile north of Pishon Ferry Road.	\$165,000
023360.00 2019 HCP 3	Clinton	Highway Paving Light Capital Paving	Route 23	Beginning at River Road and extending northeast 2.72 miles.	\$99,498

ID/Year	Municipality	Scope	Name	Description	Funding
023360.00 2019 HCP 3, 4	Clinton	Highway Paving Light Capital Paving	Hinckley Road	Beginning at Route 11 and extending north 6.93 miles to Route 23.	\$253,499
WR 34098 2018 HCP 3	Clinton	Bridge and Structural Maintenance	Route 23	Replacing the joint armor on the George W. Hinckley Bridge (#3389) over the Lower Kennebec River. Located 0.16 of a mile east of the Route 201 intersection.	\$10,000
WR 34798 2018	Clinton	Drainage Maintenance	Hinckley Road	Cleaning under guard rail beginning at the Route 11 intersection and extending northwest 6.96 miles to the Route 23 intersection.	\$12,620
WR 35371 2018 HCP 1	Clinton	Bridge and Structural Maintenance	Hinckley Road	Removing the concrete slope under I-95 NB/ Hinckley Road Bridge (#5995) over Hinckley Road. Located 0.30 of a mile east of True Road.	\$100,000
WR 35373 2018	Clinton	Bridge and Structural Maintenance	Mutton Lane	Replacing aluminum rail and posts with Thrie-Beam guard rail on Mutton Lane Bridge (#5997) over Interstate 95 north and southbound. Located 0.33 of a mile south of Club House Road.	\$100,000
023376.00 2019 HCP 4, 6	Farmingdale, Hallowell, Litchfield, West Gardiner	Highway Paving Light Capital Paving	Hallowell Litchfield Road	Beginning at the intersection of Route 197 and extending north 15.34 miles to the end of Middle Street.	\$561,222
WR 32312 2018 HCP 3	Fayette	Bridge and Structural Maintenance	Route 17	Repairing pier and wing walls on the Fayette Mills Bridge (#3053) over the Echo Lake outlet. Located 0.10 of a mile south of Lovejoy Pond Road.	\$115,000
013344.10 2018	Gardiner	Bicycle-Pedestrian Trail, Off-Road New Construction	Cobbossee Stream Trail	Bicycle-pedestrian trail along the rail line from Water Street to Winter Street. Also, included improvements to rail bridge over stream along Summer Street.	\$590,047
018735.00 2018 HCP 2	Gardiner	Bridge Replacement	Route 201	Bridge Street Bridge (#2101) over Cobbossee Stream. Located 0.04 of a mile north of Water Street.	\$7,775,000
018736.00 2018 HCP 3	Gardiner	Bridge Replacement	Route 24	Main Avenue Bridge (#3098) over Cobbossee Stream. Located 0.20 of a mile south of Route 27.	\$3,055,000

ID/Year	Municipality	Scope	Name	Description	Funding
018736.10 2018 HCP 4	Gardiner	Bicycle-Pedestrian Bicycle/Pedestrian Bridge New Construction	Main Avenue	Beginning at the Kennebec River Rail Trail and extending south 0.12 of a mile to Arcade Street, then beginning at Arcade Street and extending west 0.16 of a mile to the Bridge Street Bridge on Route 201.	\$1,031,979
022312.00 2019/20 HCP 2	Gardiner	Bridge Painting	Route 201	Route 201 Bridge (#1533) over Interstate 295 southbound. Located 0.05 of a mile northeast of Exit 49 off Interstate 295.	\$350,000
022314.00 2019/20 HCP 2	Gardiner	Bridge Painting	Route 201	Route 201 Bridge (#6318) over Interstate 295 northbound. Located 0.18 of a mile southwest of Enterprise Avenue.	\$350,000
022684.00 2019/20 HCP 3, 2	Gardiner	Highway Safety and Spot Improvements Intersection Improvements	Route 201	Replace traffic signals at Route 126 and at Route 27.	\$630,000
023376.00 2019 HCP 4	Gardiner, Litchfield, West Gardiner	Highway Paving Light Capital Paving	Plains Road and Pond Road	Beginning at Hallowell Road and extending northeast 9.54 miles to the intersection of Route 9.	\$349,026
WR 34962 2018 HCP 4	Gardiner, West Gardiner	Drainage Maintenance	Pond Road	Grader ditching and cleaning under guard rail beginning at the Litchfield-West Gardiner town line and extending north 3.76 miles to the Route 126 intersection at the West Gardiner-Gardiner town line.	\$70,000
018622.00 2018 HCP 1	Hallowell	Highway Construction/ Rehabilitation Reconstruction	Route 201	Beginning 0.10 of a mile north of Winthrop Street and extending southerly 0.54 of a mile.	\$5,140,000
023376.00 2019 HCP 4	Hallowell	Highway Paving Light Capital Paving	Whitten Road	Beginning at Winthrop Street and extending north 0.38 of a mile to 0.03 of a mile from the Augusta city line.	\$13,902
WR 34972 2018 HCP 4	Hallowell, West Gardiner	Drainage Maintenance	Hallowell Litchfield Road	Ditching on the Hallowell Litchfield Road beginning at the West Gardiner-Farmingdale town line extending north 4.47 miles to Winthrop Street in Hallowell.	\$75,000
022246.00 2019/20 HCP 3	Litchfield	Bridge Culvert Replacement	Richmond Road	Palmer Bridge (#5141) over Maxwell Brook. Located 0.39 of a mile north of the Bowdoin town line.	\$800,000

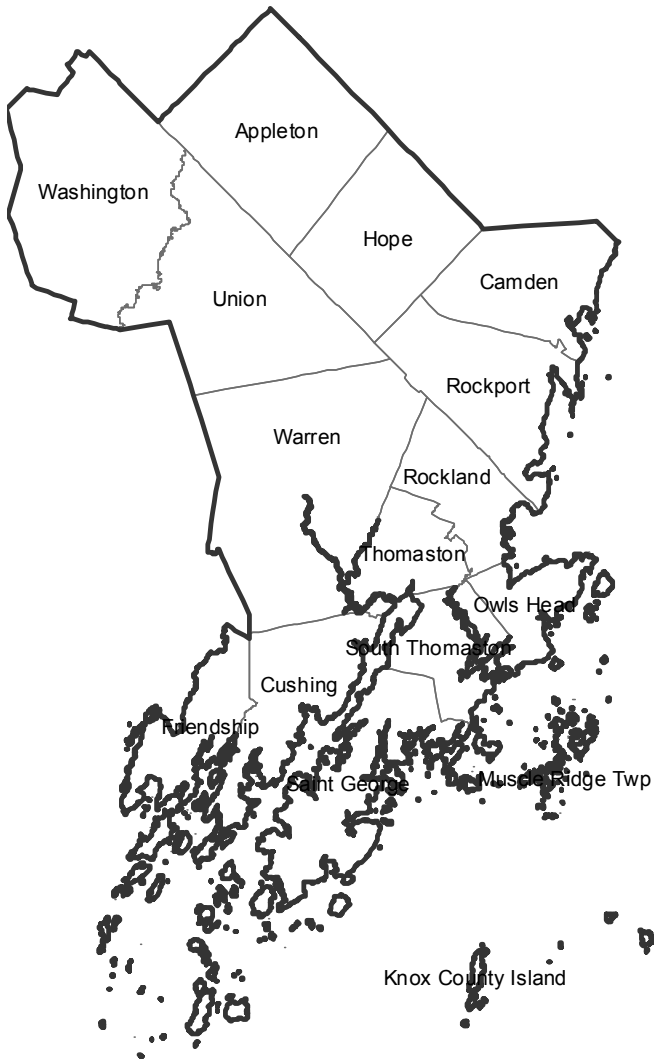
ID/Year	Municipality	Scope	Name	Description	Funding
023376.00 2019 HCP 4	Litchfield, Manchester, West Gardiner	Highway Paving Light Capital Paving	Pond Road and Neck Road	Beginning at the Hallowell Road intersection and extending north 8.41 miles to Route 202.	\$307,684
023655.00 2019/20 HCP 4	Litchfield, Richmond	Bridge Deck Replacement	Thoroughfare Road	Thoroughfare Bridge (#3925) over Pleasant Pond. Located on the Litchfield- Richmond town line.	\$400,000
022376.00 2019/20 HCP 4	Litchfield, West Gardiner	Bridge Substructure Rehabilitation	Hallowell Litchfield Road	Tappan Bridge (#2834) over Cobbossee Stream. Located on the West Gardiner- Litchfield town line.	\$250,000
023324.00 2018 HCP 3	Litchfield, West Gardiner	Highway Paving Highway Cyclical Pavement Resurfacing	Route 9	Beginning 0.14 of a mile west of the Huntington Hill Road and extending northwesterly 3.99 miles.	\$539,994
WR 34968 2018 HCP 3	Litchfield, Richmond	Drainage Maintenance	Route 197	Ditching and grader ditching on Route 197 in Litchfield beginning at the Wales-Litchfield town line extending east 8.16 miles to the Bowdoin-Richmond town line.	\$154,000
WR 32889 2018 HCP 4	Manchester, Readfield	Drainage Maintenance	Route 135	Ditching and replacing two culverts on Route 135 beginning at the Scribner Hill Road intersection in Readfield extending north 3.25 miles to the Knowles Road intersection in Belgrade.	\$32,000
019404.00 2018 HCP 6	Monmouth	Bicycle-Pedestrian Trail, On-Road New Construction	Academy Road	Beginning at Route 132 and extending northwest 0.60 of a mile.	\$696,600
023376.00 2019 HCP 4, 1, 3	Monmouth, Readfield, Winthrop	Highway Paving Light Capital Paving	Route 135	Beginning at the intersection of Route 132 and extending north 13.95 miles.	\$510,368
021698.00 2018 HCP 4	Mount Vernon	Bridge Replacement	Route 41	West Mount Vernon Bridge (#2930) over Echo Lake. Located 0.04 of a mile east of Sandy River Road.	\$1,600,000
022096.00 2018 HCP 4	Mount Vernon	Highway Paving Light Capital Paving	Route 41	Beginning at the Vienna town line and extending south 5.77 miles.	\$204,258

ID/Year	Municipality	Scope	Name	Description	Funding
022092.00 2018 HCP 3	Oakland	Highway Paving Light Capital Paving	Route 23	Beginning at Middle Road and extending north 1.36 miles to Route 137.	\$47,815
022092.00 2018 HCP 4	Oakland	Highway Paving Light Capital Paving	Middle Road	Beginning 0.01 of a mile south of Trafton Road and extending northerly 1.00 mile to Route 23.	\$35,158
022178.00 2019/20 HCP 3	Oakland	Bicycle-Pedestrian Urban Highways Intersection Improvements	Route 137	Located at the intersections of Oak Street, Pleasant Street, and Heath Street for 0.03 of a mile.	\$120,000
022092.00 2018 HCP 3	Oakland, Waterville	Highway Paving Light Capital Paving	Alder Park Road	Beginning at Route 3 and extending north 1.72 miles to Route 202.	\$60,472
022092.00 2018 HCP 4	Oakland, Waterville	Highway Paving Light Capital Paving	Webb Road	Beginning at Mitchell Road and extending west 1.97 miles to Libby Hill Road.	\$69,262
023699.00 2019/20 HCP 3	Oakland, Waterville	Highway Construction/ Rehabilitation PMRAP DOT Pugmill	Trafton Road	Beginning at Middle Road and extending east 1.44 miles.	\$360,000
WR 32888 2018 HCP 2	Oakland, Waterville	Drainage Maintenance	Route 11	Ditching and cleaning under guard rail on Route 11 in Oakland beginning at the Route 23 intersection extending east 1.61 miles to the First Park Drive intersection.	\$23,000
022297.00 2019 HCP 2	Pittston	Maintenance Drainage Improvements	Route 27	Located 0.07 of a mile south of Whitefield Road.	\$150,000
021744.00 2018 HCP 2	Pittston, Randolph	Bridge Substructure Rehabilitation	Route 27	Togus Bridge (#2862) over Togus Stream. Located at the Pittston town line.	\$150,000
WR 33363 2018	Pittston, Washington	Custodial Maintenance	Route 126	Cutting trees and removing brush beginning at Route 220 in Washington and extending 21.34 miles east to the Route 27 intersection in Randolph.	\$100,000

ID/Year	Municipality	Scope	Name	Description	Funding
021819.00 2018 HCP 4	Rome, Smithfield	Highway Construction/ Rehabilitation PMRAP DOT Pugmill	Route 225	Beginning at Route 27 and extending east 5.62 miles to Route 8.	\$475,000
021819.10 2018 HCP 4	Rome, Smithfield	Highway Construction/ Rehabilitation PMRAP Laydown/Surface HMA	Route 225	Beginning at Route 27 and extending east 5.62 miles to Route 8.	\$925,000
WR 32224 2018 HCP 4	Rome, Smithfield	PMRAP	Route 225	Producing, hauling and providing additional support activities for the placement of plant mix recycled asphalt pavement (PMRAP) beginning at Route 225 and extending east 5.63 miles to 0.68 of a mile easterly of the Jamaica Point Road intersection in Rome.	\$320,000
WR 32890 2018 HCP 3	Sidney	Drainage Maintenance	Route 104	Ditching in Sidney on Route 104 beginning at the Augusta-Sidney town line extending north 5.64 miles to the Lyons Road.	\$33,500
023400.00 2018 HCP 3	Sidney, Waterville	Highway Paving Highway Cyclical Pavement Resurfacing	Route 104	Beginning 0.04 of a mile south of the Lyons Road and extending northerly 5.34 miles to Webb Road.	\$720,892
018803.00 2019/20 HCP 3	Vassalboro	Highway Construction/ Rehabilitation Highway Rehabilitation	Route 32	Beginning 1.14 miles north of Gray Road and extending northerly 0.73 of a mile.	\$805,000
021452.00 2019 HCP 3	Vassalboro	Maintenance Large Culvert Replacement	Route 32	Large culvert (#47040) located 0.22 of a mile north of Oak Grove Road.	\$150,000
018707.01 2018	Waterville	Aviation Planning And Research Planning Studies	Robert LaFleur Airport	Safety and infrastructure improvements that may include a Wildlife Hazard Assessment at the Waterville, Robert LaFleur Airport (WVL).	\$103,000
018707.03 2019/20	Waterville	Aviation Runway/Taxiway Capital Equipment Purchase	Robert LaFleur Airport	Safety and infrastructure improvements that may include snow removal equipment acquisition (snow blower) at the Waterville, Robert LaFleur Airport (WVL).	\$288,400
018707.04 2019/20	Waterville	Aviation Runway/Taxiway Reconstruction	Robert LaFleur Airport	Safety and infrastructure improvements that may include design and permitting for Taxiway "A" at the Waterville, Robert LaFleur Airport (WVL).	\$360,500

ID/Year	Municipality	Scope	Name	Description	Funding
018707.17 2018	Waterville	Aviation Navigation Aids/Lights Removal Of Obstructions	Robert LaFleur Airport	Safety and infrastructure improvements that may include obstruction removal, grubbing and grinding to include design and permitting at the Waterville, Robert LaFleur Airport (WVL).	\$154,500
021894.00 2018 HCP 1	Waterville	Bridge Improvements - PE Only	Interstate 95 SB	I-95 SB/ Webb Road Bridge (#1461) over Webb Road. Located 1.41 miles north of the Sidney town line.	\$250,000
021900.00 2018 HCP 1	Waterville	Bridge Improvements - PE Only	Interstate 95 NB	I-95 NB/ Webb Road Bridge (#5813) over Webb Road. Located 1.41 miles north of the Sidney town line.	\$250,000
021936.01 2018	Waterville	Highway Construction/ Rehabilitation Highway Improvements - PE Only	Downtown	Business Partnership Initiative: Intersection improvements, parking reconfiguration and traffic pattern changes associated with the implementation of Waterville's Downtown Improvement Feasibility Study.	\$600,000
022374.00 2019/20 HCP 4	Waterville	Bridge Painting	Gilman Street	Gilman Street Bridge (#3121) over Messalonskee Stream. Located 0.03 of a mile east of Messalonskee Avenue.	\$300,000
023246.00 2019/20 HCP 3	Waterville	Highway Construction/ Rehabilitation Highway Rehabilitation	Trafton Road	Beginning at Eight Rod Road and extending east 0.95 of a mile to Route 104.	\$2,225,000
023505.00 2019/20 HCP 6	Waterville	Bridge Replacement	Armstrong Road	Armstrong Road/ I-95 Bridge (#5815) over Interstate 95. Located 0.05 of a mile east of Marston Road.	\$5,800,000
023541.00 2019/20 HCP 2	Waterville	Bridge Painting	Colby Street	Chaplin Street Bridge (#6039) over Route 11. Located 0.13 of a mile north of Chaplin Street.	\$350,000
023635.00 2019/20 HCP 4	Waterville	Bridge Wearing Surface Replacement	North Street	North Street Overpass Bridge (#5235) over M C Railroad. Located 0.02 of a mile north of West Street.	\$150,000
023789.00 2019/20 HCP 2	Wayne	Highway Paving 1 1/4" Overlay	Route 133	Beginning at Old Winthrop Road and extending north 3.18 miles to Livermore Falls town line.	\$845,295

ID/Year	Municipality	Scope	Name	Description	Funding
022370.00 2019/20 HCP 4	West Gardiner	Bridge Painting	Pond Road	Pond Road/ I-295 Bridge (#6320) over Interstate 295. Located 0.91 of a mile south of Old Lewiston Road.	\$400,000
023376.00 2019 HCP 4	West Gardiner	Highway Paving Light Capital Paving	High Street	Beginning at the Hallowell Litchfield Road and extending east 4.71 miles to the Gardiner town line.	\$172,318
WR 34097 2018 HCP 2	West Gardiner	Bridge and Structural Maintenance	Route 126	Replacing the joint armor and repairing the curb on the Route 126/ I-295 Bridge (#6321) in West Gardiner over Interstate 295 north and southbound. Located 0.44 of a mile west of Old Lewiston Road.	\$20,000
WR 34899 2018	West Gardiner	Bridge and Structural Maintenance	Collins Mills Road	Replacing the wearing surface on the Collins Bridge (#3331) over Cobbossee Stream in West Gardiner. Located 0.05 of a mile north of Emery Lane.	\$125,000
WR 35236 2018 HCP 4	West Gardiner	Drainage Maintenance	High Street	Ditching and replacing culverts on High Street in West Gardiner beginning at Browns Corner extending east 4.68 miles to the West Gardiner-Gardiner town line.	\$75,000
021841.00 2018 HCP 2	Windsor	Highway Safety and Spot Improvements Highway Improvements - PE Only	Route 17	Located at the intersection of Route 17 and Route 32.	\$120,000
022268.00 2018 HCP 4	Winslow	Bridge Improvements - PE Only	Garland Road	Fish Bridge (#0509) over Winslow Stream. Located 0.10 of a mile southwest of the Benton town line.	\$115,000
023803.00 2018 HCP 3	Winslow	Highway Safety and Spot Improvements Large Culvert Replacement - PE Only	Route 100A	Large culvert (#93710) located 0.55 of a mile south of Heywood Road.	\$40,000
022222.00 2019/20 HCP 3	Winthrop	Bicycle-Pedestrian Urban Highways Sidewalk Construction	Main Street	Beginning 0.17 of a mile west of the southbound exit of Route 202 and extending westerly 0.10 of a mile to Metcalf Road. Continuing at Depot Street and extending westerly 0.03 of a mile to Route 41.	\$354,025
023034.00 2019/20 HCP 1	Winthrop	Highway Safety and Spot Improvements Flashing Beacon	Route 202	Located at the intersection of Route 202 and Highland Avenue.	\$50,000



Knox County	
Population	39,736
Land Area (sq mi)	365
Bridges	90
Highway Corridor Priority Miles	
HCP 1	24
HCP 2	36
HCP 3	35
HCP 4	131
Total HCP 1-4	226



Knox ID/Year	Municipality	Scope	Name	Description	Funding
WR 35070 2018 HCP 4	Appleton	Drainage Maintenance	Route 105	Ditching and replacing nine culverts on Route 105 in Appleton beginning 0.25 of a mile east of the Liberty-Appleton town line extending easterly to the Route 131 intersection.	\$97,000
WR 33386 2018 HCP 4	Appleton, Camden, Hope	Drainage Maintenance	Route 105	Replacing three cross culverts (#280370, #280400, #280422) on Route 105 in Hope and Appleton.	\$150,000
023539.00 2019/20 HCP 1, 4, 6, 3	Belfast, Camden	Bicycle-Pedestrian Trail, On-Road New Construction	Route 1	Pedestrian facility improvements along Route 1, Route 52, Chestnut Street, Bayview Street, and Mechanic Street.	\$614,143
018283.00 2019/20 HCP 1	Camden	Highway Construction/ Rehabilitation Reconstruction	Route 1	Beginning 0.56 of a mile north of Sagamore Farm Road and extending northerly 1.54 miles.	\$5,530,000
019400.00 2019/20 HCP 4	Camden	Bicycle-Pedestrian Trail, On-Road New Construction	Route 105	Beginning at Matthew John Avenue and extending north 0.30 of a mile.	\$382,500
021771.00 2019/20 HCP 1	Camden	Highway Safety and Spot Improvements Drainage Improvements	Route 1	Beginning at Wood Street and extending north 0.31 of a mile to 0.03 of a mile northerly of High Street.	\$321,000
022608.00 2019/20 HCP 1	Camden	Bridge Replacement	Route 1	Spring Brook Bridge (#2794) over Spring Brook. Located 0.94 of a mile southwest of the Lincolnville town line.	\$2,500,000
022610.00 2019/20 HCP 1	Camden	Bridge Replacement	Route 1	Great Brook Bridge (#2326) over Great Brook. Located 0.05 of a mile south of Dyer Drive.	\$700,000
022839.00 2018 HCP 1	Camden	Highway Safety and Spot Improvements Slope Stabilization/Protection - PE Only	Route 1	Located 0.03 of a mile northeast of Harden Avenue.	\$75,000
023380.00 2019 HCP 1	Camden, Lincolnville, Northport	Highway Paving Light Capital Paving	Route 1	Beginning 0.30 of a mile south of Lincolnville town line and extending northerly 5.44 miles.	\$198,992

ID/Year	Municipality	Scope	Name	Description	Funding
018880.00 2019/20 HCP 1	Camden, Rockport	Bicycle-Pedestrian Trail, On-Road New Construction	Route 1	Beginning at Quarry Hill Road in Camden and extending south 0.36 of a mile.	\$606,000
023380.00 2019 HCP 4	Cushing	Highway Paving Light Capital Paving	Cross Road	Beginning at Pleasant Point Road and extending west 1.56 miles to Route 97.	\$57,064
WR 35156 2018 HCP 4	Cushing	Drainage Maintenance	River Road	Ditching and replacing culverts beginning 0.02 of a mile south of Old Settlers Lane in Cushing extending northerly 2.5 miles to the Cushing-Thomaston town line.	\$50,264
023380.00 2019 HCP 4	Cushing, Thomaston	Highway Paving Light Capital Paving	Pleasant Point Road	Beginning at Route 1 and extending south 10.94 miles.	\$400,179
023380.00 2019 HCP 4	Friendship, Waldoboro	Highway Paving Light Capital Paving	Route 220	Beginning at Route 97 and extending north 10.09 miles to Route 1.	\$369,087
WR 35299 2018 HCP 4	Friendship, Waldoboro	Drainage Maintenance	Route 220	Grader ditching on Route 220 beginning in Friendship at the Route 97 intersection extending north 9 miles to 0.28 of a mile southerly of Pleasant Street in Waldoboro.	\$15,000
022098.00 2019 HCP 4	North Haven	Highway Paving Light Capital Paving	Main Street	Beginning at Iron Point Road and extending north 1.92 miles to Crab Tree Point Road.	\$286,586
021808.00 2018 HCP 3	Owls Head	Highway Safety and Spot Improvements Large Culvert Rehabilitation	Route 73	Large culvert (#46010) located 0.05 of a mile north of North Shore Drive.	\$195,000
018793.00 2019/20 HCP 3	Owls Head, Rockland	Highway Paving Mill And Fill	Route 73	Beginning at Route 1 in Rockland and extending south 0.90 of a mile.	\$574,000
018793.10 2019 HCP 3	Owls Head, Rockland	Maintenance Drainage Improvements	Route 73	Beginning at Route 1 in Rockland and extending south 0.90 of a mile.	\$23,000

ID/Year	Municipality	Scope	Name	Description	Funding
018376.20 2019/20	Rockland	Marine Intermodal Passenger Facility Rehabilitation	Margaret Chase Smith	Design effort to rehabilitate the Margaret Chase Smith Ferry.	\$85,000
018713.01 2019/20	Rockland	Aviation Apron Reconstruction	Knox County Regional Airport	Safety and infrastructure improvements that may include reconstruction of the apron - Phase 1 and drainage exploration at the Knox County Regional Airport (RKD).	\$1,318,629
018713.02 2019/20	Rockland	Aviation Apron Reconstruction	Knox County Regional Airport	Safety and infrastructure improvements that may include reconstruction of the apron - Phase 2 at the Knox County Regional Airport (RKD).	\$783,945
018713.03 2018	Rockland	Aviation Runway/Taxiway Reconstruction	Knox County Regional Airport	Safety and infrastructure improvements that may include an FAA reimbursable agreement for the reconstruction of Runway 13-31 at the Knox County Regional Airport (RKD).	\$164,800
018713.04 2018	Rockland	Aviation Runway/Taxiway New Construction	Knox County Regional Airport	Safety and infrastructure improvements that may include Runway 13-31 extension - Phase 2 at the Knox County Regional Airport (RKD).	\$805,460
018713.05 2019/20	Rockland	Aviation Runway/Taxiway Capital Equipment Purchase	Knox County Regional Airport	Safety and infrastructure improvements that may include a security system at the Knox County Regional Airport (RKD).	\$360,500
018794.10 2019/20 HCP 1	Rockland	Highway Construction/ Rehabilitation Large Culvert Replacement	Route 1	Culvert replacement with large culvert and removal of existing failing gabion wall. Located 0.10 of a mile north of Waldo Avenue.	\$270,000
022194.00 2019	Rockland	MaineDOT Multimodal System Operations Rehabilitation	Margaret Chase Smith Ferry	Margaret Chase Smith Ferry.	\$4,000,000
022458.00 2019/20 HCP 1	Rockland	Highway Paving 1 1/4" Overlay	Route 1	Beginning 0.10 of a mile northeast of Glenwood Avenue and extending northeasterly 1.22 miles.	\$618,944
022946.00 2018	Rockland	MaineDOT Multimodal System Operations Rehabilitation	Maine State Ferry Service	Parking lot reconfiguration including expansion and overlay at the Maine State Ferry Service.	\$250,000

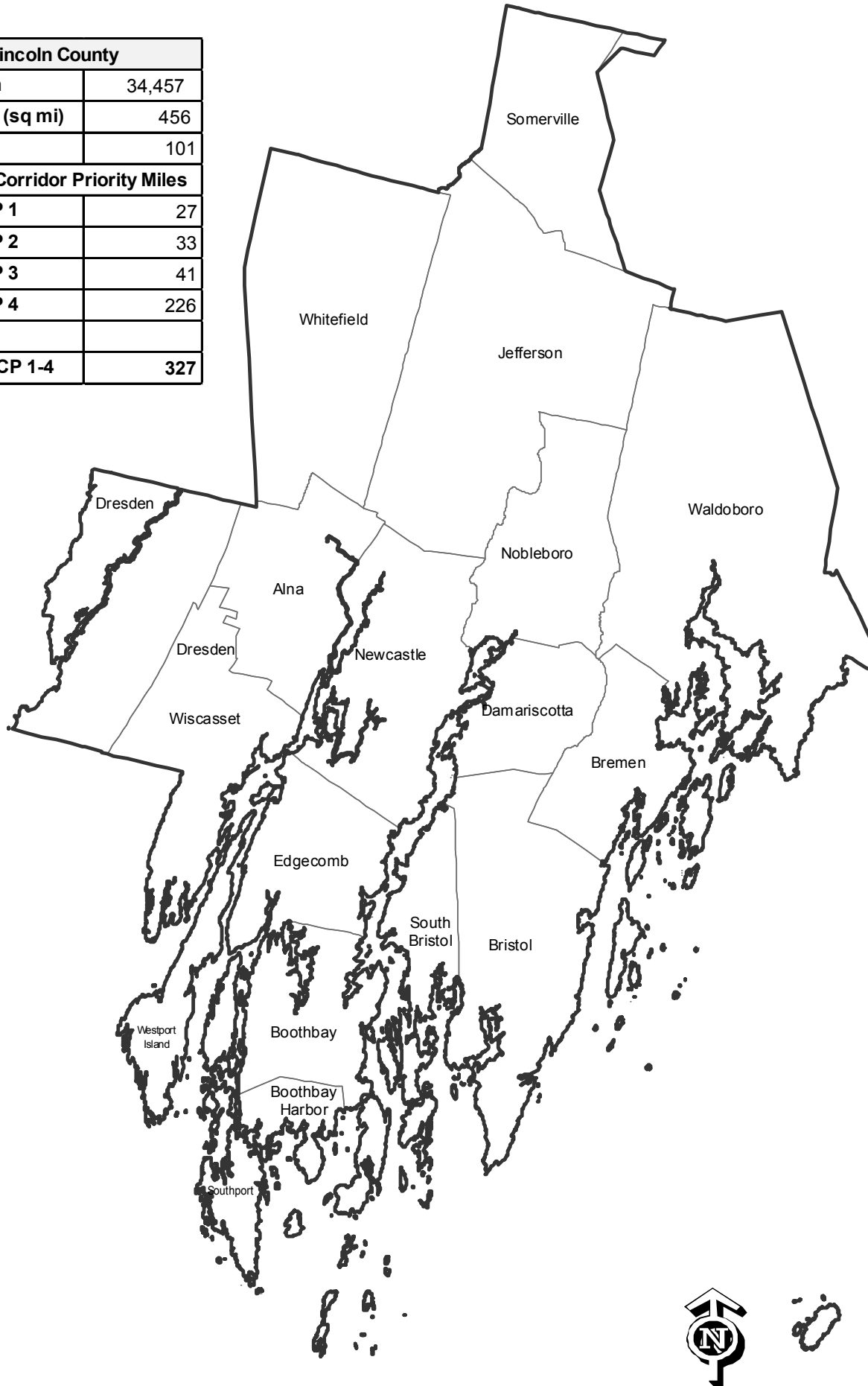
ID/Year	Municipality	Scope	Name	Description	Funding
023000.00 2019/20	Rockland	Marine Piers, Floats And Fenders New Construction	Fish Pier	Multi-purpose project to include dredging, new pier surface, pier extension and berthing.	\$500,000
023268.00 2018 HCP 1	Rockland	Bicycle-Pedestrian Trail, On-Road Rehabilitation	Main Street	Move existing crosswalk signal to appropriate location on Main Street.	\$86,000
023577.00 2020	Rockland	MaineDOT Multimodal System Operations Rehabilitation	Captain Philbrook Ferry	Captain Philbrook Ferry design and rehabilitation.	\$200,000
023811.00 2020	Rockland	MaineDOT Multimodal System Operations Reconstruction	Henry Lee Ferry	Henry Lee Ferry mid-life rebuild, design and construction.	\$2,200,000
018794.00 2019/20 HCP 1	Rockland, Rockport	Highway Paving Mill And Fill	Route 1	Beginning at Maverick Street and extending north 0.86 of a mile.	\$671,484
021822.00 2018 HCP 3	Saint George	Highway Safety and Spot Improvements Large Culvert Replacement	Route 131	Large culvert (#46916) located 0.62 of a mile west of Glenmere Road.	\$215,000
023380.00 2019 HCP 3	Saint George, South Thomaston	Highway Paving Light Capital Paving	Route 73	Beginning at Route 131 and extending east 3.41 miles.	\$124,736
023759.00 2019/20 HCP 3	Saint George, South Thomaston	Highway Construction/ Rehabilitation PMRAP DOT Pugmill	Route 73	Beginning 0.03 of a mile south of Island Road and extending westerly 3.42 miles.	\$855,000
WR 35100 2018 HCP 3	Saint George, South Thomaston	Drainage Maintenance	Route 73	Replacing thirteen culverts and incidental ditching beginning at the River Road intersection in Saint George extending east then northerly for 3.06 miles to the Island Road intersection in South Thomaston.	\$56,000
023619.00 2019/20 HCP 1	Thomaston, Warren	Bridge Substructure Rehabilitation	Route 1	James Andrew Griffith Bridge (#2786) over St. George River. Located on the Warren - Thomaston town line.	\$200,000

ID/Year	Municipality	Scope	Name	Description	Funding
WR 35112 2018 HCP 4	Thomaston, Union	Drainage Maintenance	Route 131	Ditching on Route 131 beginning at the Route 1 intersection in Thomaston extending north 8.09 miles to the Warren-Union town line.	\$28,000
021707.00 2019/20 HCP 6	Vinalhaven	Bridge Replacement	Lanes Island Road	Lane Island Bridge (#5270) over Tidal Flow. Located 0.06 of a mile south of Round the Mountain Road.	\$1,500,000
022098.00 2019 HCP 4	Vinalhaven	Highway Paving Light Capital Paving	North Haven Road	Beginning at Calderwood Neck Road and extending southeast 5.24 miles.	\$782,142
022098.00 2019 HCP 4	Vinalhaven	Highway Paving Light Capital Paving	West Main Street	Beginning at Sands Road and extending northeast 0.31 of a mile to High Street.	\$46,272
023821.00 2019	Vinalhaven	MaineDOT Multimodal System Operations New Construction	Crew Quarters	Vinalhaven Crew Quarter expansion.	\$250,000
023823.00 2019/20	Vinalhaven	Marine Piers, Floats And Fenders New Construction	Vinalhaven Ferry Slip	Add dolphin on south side, fender rehabilitation, walkway and wave fence.	\$1,200,000
020888.00 2018 HCP 2	Warren	Highway Paving Mill And Fill	Route 90	Beginning at Route 1 and extending east 3.62 miles.	\$1,386,000
021835.00 2018 HCP 4	Warren	Highway Safety and Spot Improvements Large Culvert Improvements - PE Only	Route 235	Large culvert (#46645) located 0.06 of a mile north of the Waldoboro town line.	\$50,000
022472.00 2018 HCP 1	Warren	Highway Paving 1 1/4" Overlay	Route 1	Beginning 0.06 of a mile east of Camden Road and extending southeasterly 1.79 miles.	\$835,660
022996.06 2018 HCP 2	Warren	Highway Safety and Spot Improvements Rest Area Construction/Improvements	Route 90	Beginning 0.10 of a mile north of Cooper Road and extending northerly 0.1 of a mile.	\$44,000

ID/Year	Municipality	Scope	Name	Description	Funding
023649.00 2019/20 HCP 2	Warren	Bridge Substructure Rehabilitation	Route 90	St. George River Bridge (#5654) over St. George River. Located 0.04 of a mile southwest of Company Lane.	\$300,000
WR 34872 2018	Warren	Bridge and Structural Maintenance	Western Road	Replacing the curb, posts and bridge rails and repairing the wing walls on the Kalloch Bridge (#3785) over the Back River. Located 0.15 of a mile south of the North Pond Road intersection.	\$45,000
WR 34664 2018	Washington	Department Building and Lot Maintenance	Route 17	Installing new shingles on the Washington maintenance camp salt dome (#B36165). Located 0.15 of a mile south of Bump Hill Road.	\$62,500
WR 35071 2018 HCP 4	Washington	Drainage Maintenance	Route 126	Ditching on Route 126 in Washington beginning 0.04 of a mile east of the Fitch Road extending easterly 2.09 miles to the Route 220 intersection.	\$16,730

Lincoln

Lincoln County	
Population	34,457
Land Area (sq mi)	456
Bridges	101
Highway Corridor Priority Miles	
HCP 1	27
HCP 2	33
HCP 3	41
HCP 4	226
Total HCP 1-4	327



Lincoln



Lincoln ID/Year	Municipality	Scope	Name	Description	Funding
WR 34960 2018 HCP 4	Alna, Wiscasset	Drainage Maintenance	West Alna Road	Grader ditching on the West Alna Road beginning at the intersection of Route 218 in Wiscasset extending north 6.89 miles to the Route 218 intersection in Alna.	\$37,000
022176.00 2019/20	Boothbay	Public Transportation Parking Lots New Construction	Boothbay Fire Station	Pave, stripe, and sign a new Park and Ride facility located at the Boothbay Fire Station.	\$75,000
022607.00 2018 HCP 4	Boothbay	Bridge Replacement	Barbers Island Road	Barbers Island Bridge (#2039) over Back River. Located 0.06 of a mile east of Spofford Lane.	\$8,080,000
023807.00 2019/20	Boothbay	Marine Piers, Floats And Fenders Rehabilitation	The Footbridge and Town Landing	Pedestrian footbridge.	\$563,164
022831.00 2019/20 HCP 4	Boothbay Harbor	Highway Safety and Spot Improvements Drainage Improvements	Atlantic Avenue	Beginning 0.12 of a mile south of Bay Street and extending southerly 0.40 of a mile.	\$300,000
WR 34094 2018 HCP 4	Boothbay Harbor	Bridge and Structural Maintenance	Route 27	Repairing the joint armor on the Southport Bridge (#2789) over Townsend Gut. Located on the Boothbay Harbor-Southport town line.	\$10,000
021751.00 2018 HCP 4	Boothbay Harbor, Southport	Bridge Improvements - PE Only	Route 27	Southport Bridge (#2789) over Townsend Gut. Located at Boothbay Harbor - Southport town line.	\$300,000
WR 34140 2018 HCP 4	Boothbay Harbor, Southport	Operational and Safety Maintenance	Route 27	Installing new guard rail and stabilizing the existing slope beginning at the Plummer Road intersection in Southport extending north 0.88 of a mile to the West Harbor Dam Bridge in Boothbay Harbor.	\$22,062
019397.00 2019/20 HCP 2	Boothbay, Boothbay Harbor	Bicycle-Pedestrian Trail, On-Road New Construction	Route 27	Beginning at Back River Road and extending south 0.87 of a mile.	\$667,269
022094.00 2018 HCP 3, 4	Bristol	Highway Paving Light Capital Paving	Route 130	Beginning at Huddle Road and extending south 2.96 miles to Pemaquid Loop Road.	\$104,784

ID/Year	Municipality	Scope	Name	Description	Funding
022094.00 2018 HCP 4	Bristol	Highway Paving Light Capital Paving	Snow Ball Hill Road	Beginning at the north intersection of Route 130 and extending south 2.20 miles.	\$77,880
022094.00 2018 HCP 4	Bristol, South Bristol	Highway Paving Light Capital Paving	Harrington Road	Beginning at Route 129 and extending south 2.80 miles to Route 130.	\$99,120
019406.00 2018 HCP 3	Damariscotta	Bicycle-Pedestrian Trail, On-Road New Construction	Route 129	Beginning 0.03 of a mile south of Route 1B and extending southerly 0.40 of a mile.	\$489,620
022094.00 2018 HCP 3	Damariscotta	Highway Paving Light Capital Paving	Route 129	Beginning at Main Street and extending south 1.91 miles to the Bristol town line.	\$67,614
WR 35443 2018 HCP 3	Damariscotta	Drainage Maintenance	Route 129	Replacing instream culvert (#131518) located 0.02 of mile south of Days Cove Lane.	\$120,000
022094.00 2018 HCP 4	Dresden	Highway Paving Light Capital Paving	Indian Road	Beginning at Route 128 and extending east 0.54 of a mile to Route 127.	\$19,116
022421.00 2019/20 HCP 4	Dresden	Highway Safety and Spot Improvements Large Culvert Replacement	Route 127	Large culvert (#131773) located 0.55 of a mile north of James Eddy Road.	\$725,000
WR 35440 2018 HCP 4	Dresden	Drainage Maintenance	Route 127	Replacing a culvert (#131750) located 0.06 of a mile north of the Day Lane intersection.	\$175,000
WR 35441 2018 HCP 4	Dresden	Drainage Maintenance	Route 128	Replacing culvert (#131599) located 0.13 of a mile north of Courthouse Road.	\$150,000
WR 35442 2018 HCP 4	Dresden	Drainage Maintenance	Route 128	Replacing instream culvert (#780152) located 0.13 of a mile north of Popp Road.	\$125,000

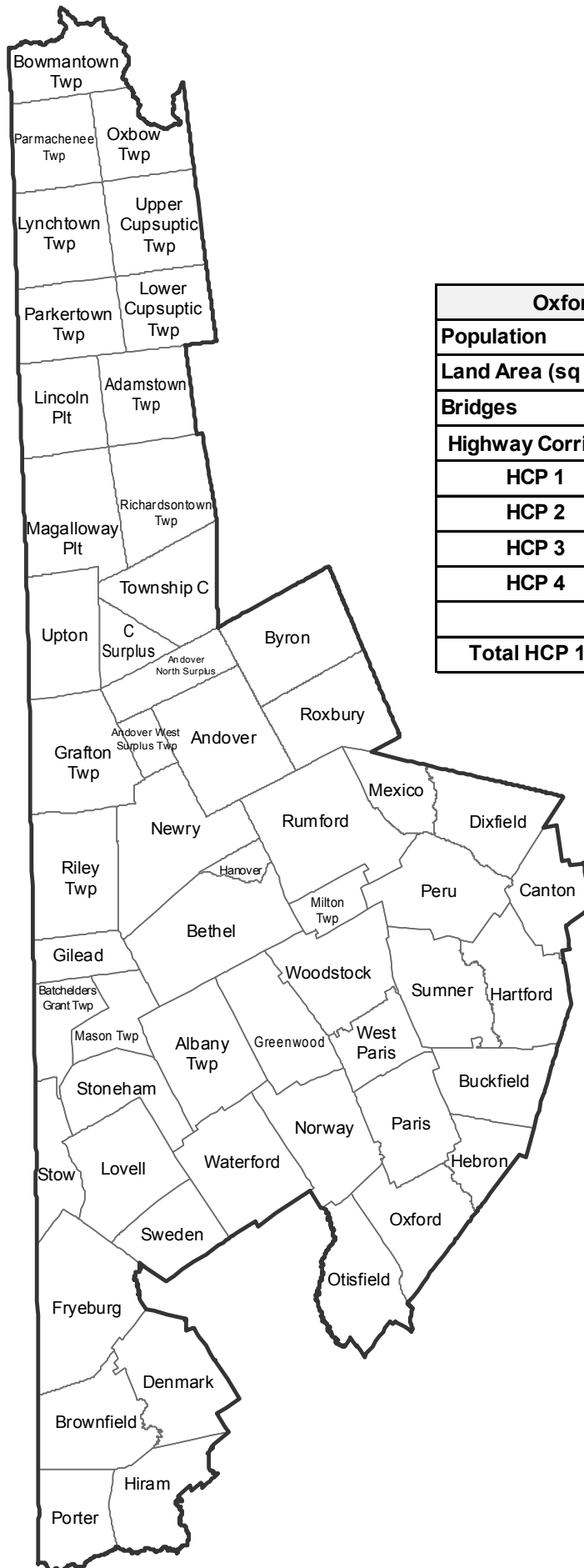
ID/Year	Municipality	Scope	Name	Description	Funding
022094.00 2018 HCP 3, 4, 1	Dresden, Woolwich	Highway Paving Light Capital Paving	Route 127	Beginning at Route 1 and extending northerly 14.69 miles to Route 27.	\$520,026
022094.00 2018 HCP 4	Dresden, Woolwich	Highway Paving Light Capital Paving	Route 128	Beginning at Route 27 and extending south 15.20 miles to Route 127.	\$538,080
WR 35385 2018	Dresden, Woolwich	Surface and Base Maintenance	Route 127	Milling pavement in preparation for Light Capital Paving (LCP) extending south 14.7 miles to the Route 1 intersection in Woolwich.	\$65,000
021783.00 2019/20 HCP 1	Edgecomb	Highway Safety and Spot Improvements Intersection Improvements	Route 1	Preliminary Engineering: Located at the intersection of Route 1 and Route 27.	\$1,650,000
023585.00 2019/20 HCP 4	Edgecomb	Highway Safety and Spot Improvements Slope Stabilization/Protection	Eddy Road	Located 0.01 of a mile west of Clifford Road and extending northerly 0.55 of a mile.	\$60,000
023587.00 2019/20 HCP 4	Edgecomb	Highway Safety and Spot Improvements Guard Rail Installation And Replacement	Eddy Road	Located 0.01 of a mile west of Clifford Road and extending northerly 0.55 of a mile.	\$150,000
WR 35383 2018 HCP 1	Edgecomb	Department Building and Lot Maintenance	Route 1	Paving the Edgecomb Maintenance Lot (#55158). Located across from Davis Island Drive.	\$85,000
022094.00 2018 HCP 4, 3	Jefferson	Highway Paving Light Capital Paving	Route 215	Beginning at the Newcastle town line and extending north 10.12 miles to Route 32.	\$358,248
WR 35384 2018	Jefferson	Surface and Base Maintenance	Route 215	Milling pavement in preparation for Light Capital Paving (LCP) beginning at the Jefferson town line and extending north 10.12 miles to Route 32.	\$47,500
WR 33389 2018 HCP 4	Newcastle	Drainage Maintenance	Route 213	Replacing a cross culvert (#130352) located 0.10 of a mile south of the Jefferson-Newcastle town line.	\$35,000

ID/Year	Municipality	Scope	Name	Description	Funding
WR 35393 2018 HCP 1	Newcastle	Bridge and Structural Maintenance	Route 1	Replacing aluminum rail with galvanized tube steel rail on Ramp A (#5887) over Route 1B. Located 0.28 of a mile north of the Hopkins Hill Road intersection.	\$60,000
016750.20 2018 HCP 4	South Bristol	Bridge Improvements	Route 129	The Gut Bridge (#2339) over The Gut. Located 0.17 of a mile north of West Side Road.	\$280,000
022094.00 2018 HCP 4	South Bristol	Highway Paving Light Capital Paving	Route 129	Beginning 0.14 of a mile south of Half Moon Cove Road and extending south 4.48 miles to Middle Road.	\$158,592
WR 34943 2018 HCP 4	South Bristol	Drainage Maintenance	Route 129	Ditching and replacing four culverts beginning at the Tidewater Way intersection extending south 4.03 miles to the Thompson Inn Road intersection.	\$36,000
018748.00 2018 HCP 4	Southport	Bridge Replacement	Route 238	Thompsons Bridge (#2848) over Decker Cove. Located 0.03 of a mile south of Route 27.	\$2,700,000
018230.00 2019/20 HCP 3	Waldoboro	Bridge Replacement	Route 32	Wagner Number Two Bridge (#2905) over Hoak Brook. Located 0.30 of a mile south of Depot Street.	\$800,000
018868.00 2018	Waldoboro	Marine Piers, Floats And Fenders New Construction	Pine Street Landing	Replace bulkhead, replace and expand boat ramp, including curbing and drainage improvements for parking area and new facility.	\$252,000
020887.00 2018 HCP 1	Waldoboro	Highway Paving 1 1/4" Overlay	Route 1	Beginning at Winslows Mills Road and extending northeast 3.90 miles to 0.16 of a mile southerly of the Waldoboro-Warren town line.	\$1,728,000
023380.00 2019 HCP 4, 6	Waldoboro	Highway Paving Light Capital Paving	Main Street	Beginning at Route 1 and extending east 1.75 miles to Friendship Road.	\$64,014
023462.00 2019/20	Waldoboro	Rail Rail Bridge Rehabilitation	Rockland Branch Rail Line	Rockland Rail Bridge 65.91 (#7659) over Medomak River. Located on the Rockland Branch rail line.	\$10,000

ID/Year	Municipality	Scope	Name	Description	Funding
WR 34892 2018 HCP 4	Waldoboro	Drainage Maintenance	West Main Street	Ditching and replacing eight culverts beginning at the Route 1 intersection extending east 1.8 miles to the Route 220 intersection.	\$107,000
023032.00 2018 HCP 4	Whitefield	Highway Safety and Spot Improvements Large Culvert Improvements - PE Only	Route 194	Large culvert (#46459) located 0.73 of a mile south of Jewett Lane.	\$55,000
WR 34095 2018	Whitefield	Bridge and Structural Maintenance	Main Street	Repairing two wings on the south side of the Coopers Mills Bridge (#2175) over the Sheepscot River. Located 0.07 of mile east of Windsor Road.	\$150,000
018708.01 2019/20	Wiscasset	Aviation Apron Crack Sealing	Wiscasset Municipal Airport	Safety and infrastructure improvements that may include apron crack sealing at the Wiscasset Municipal Airport (IWI).	\$169,950
018708.02 2018	Wiscasset	Aviation Runway/Taxiway Capital Equipment Purchase	Wiscasset Municipal Airport	Safety and infrastructure improvements that may include acquisition of snow removal equipment at the Wiscasset Municipal Airport (IWI).	\$118,450
018708.03 2018	Wiscasset	Aviation Navigation Aids/Lights Removal Of Obstructions	Wiscasset Municipal Airport	Safety and infrastructure improvements that may include obstruction removal - Phase 2 at the Wiscasset Municipal Airport (IWI).	\$360,500
018708.04 2019/20	Wiscasset	Aviation Runway/Taxiway Reconstruction	Wiscasset Municipal Airport	Safety and infrastructure improvements that may include design and permitting for the reconstruction of Runway 7-25 to include fencing and obstruction removal - Phase 3 at the Wiscasset Municipal Airport (IWI).	\$309,000
018708.05 2019/20	Wiscasset	Aviation Planning And Research Planning Studies	Wiscasset Municipal Airport	Safety and infrastructure improvements that may include a Wildlife Hazard Assessment at the Wiscasset Municipal Airport (IWI).	\$103,000
018708.16 2018	Wiscasset	Aviation Airport Buildings Sale Or Purchase Of Lot Or Building	Wiscasset Municipal Airport	Safety and infrastructure improvements that may include easement acquisition - Phase 2 at the Wiscasset Municipal Airport (IWI).	\$230,720
018708.17 2019/20	Wiscasset	Aviation Runway/Taxiway Reconstruction	Wiscasset Municipal Airport	Safety and infrastructure improvements that may include reconstruction of Runway 7-25 to include fencing and obstruction removal - Phase 3 at the Wiscasset Municipal Airport (IWI).	\$3,090,000

ID/Year	Municipality	Scope	Name	Description	Funding
018892.00 2019/20 HCP 1	Wiscasset	Highway Safety and Spot Improvements Intersection Improvements	Route 1	Construct northbound left turn lane at Old Bath Road intersection.	\$475,000
021843.00 2018 HCP 1, 6	Wiscasset	Highway Construction/ Rehabilitation Reconstruction	Route 1	Wiscasset downtown improvements at various locations.	\$5,000,000
022508.00 2019/20 HCP 1	Wiscasset	Highway Safety and Spot Improvements Intersection Improvements	Route 1	Construct left turn lane on southbound lane at Birch Point Road.	\$554,000
022509.00 2019/20 HCP 1	Wiscasset	Highway Safety and Spot Improvements Intersection Improvements	Route 1	Construct left turn lane and right turn lane at Route 144.	\$540,000
WR 34063 2018 HCP 1	Wiscasset	Drainage Maintenance	Route 1	Repairing two large culverts (#900545, #900622) located 0.61 of mile north and 0.45 of a mile south of the intersection of Birchpoint Road.	\$35,000

Oxford



Oxford County	
Population	57,831
Land Area (sq mi)	2,077
Bridges	377
Highway Corridor Priority Miles	
HCP 1	58
HCP 2	70
HCP 3	144
HCP 4	278
Total HCP 1-4	550



Oxford ID/Year	Municipality	Scope	Name	Description	Funding
022102.00 2018 HCP 4	Adamstown Twp, Lincoln Plt, Lower Cupsuptic Twp, Magalloway Plt, Rangeley	Highway Paving Light Capital Paving	Route 16	Beginning at the New Hampshire state line and extending northeast 26.79 miles to Route 4.	\$934,352
WR 34912 2018 HCP 4	Adamstown Twp, Lincoln Plt	Operational and Safety Maintenance	Route 16	Repairing guard rail on Route 16 In Adamstown Twp. and Lincoln Plt.	\$80,000
WR 35261 2018 HCP 4	Adamstown Twp, Lincoln Plt, Lower Cupsuptic Twp, Rangeley, Rangeley Plt, Sandy River Plt, Weld	Bridge and Structural Maintenance	Various	Milling of various bridge wearing surfaces prior to the 2018 Rangeley area Light Capital Paving Project.	\$30,000
WR 35518 2018 HCP 4	Albany Twp	Drainage Maintenance	Route 5	Ditching on Route 5 in Albany Twp. beginning at the junction of Route 35 extending north to Woodsman Loop Road.	\$66,000
023352.00 2019 HCP 3, 4, 1	Albany Twp, Bethel	Highway Paving Light Capital Paving	Route 5	Beginning at Route 35 and extending north 12.70 miles to Route 2.	\$464,519
022090.00 2018 HCP 3	Albany Twp, Lovell, Stoneham	Highway Paving Light Capital Paving	Route 5	Beginning at W. Stoneham Road and extending north 4.20 miles.	\$148,680
WR 34388 2018 HCP 4	Albany Twp, Andover, Roxbury, Rumford	Drainage Maintenance	Route 5, Route 120	Ditching on Route 120 beginning in Rumford at the junction of Isthmus Road extending to Andover Falls Bridge.	\$87,000
021658.00 2019/20 HCP 4	Andover	Bridge Replacement	Route 120	Merrill Bridge (#3215) over the West Branch Ellis River. Located 0.02 of a mile west of Blakie Road.	\$1,800,000
WR 35435 2018	Andover	Bridge and Structural Maintenance	Upton Road	Repairing bridge rail on Stoney Brook Bridge (#3971) over Stoney Brook. Located 0.45 of a mile west of Cross Road.	\$10,000
023352.00 2019 HCP 4	Andover, Mexico, Roxbury, Rumford	Highway Paving Light Capital Paving	Route 120	Beginning 1.02 miles north of Route 2 and extending northerly 14.08 miles to Route 5.	\$514,995

ID/Year	Municipality	Scope	Name	Description	Funding
023352.00 2019 HCP 4	Andover, Rumford	Highway Paving Light Capital Paving	Route 5	Beginning at Route 2 and extending north 10.66 miles to Route 120.	\$389,904
018724.00 2019/20 HCP 4	Batchelders Grant Twp	Bridge Deck Replacement	Route 113	Evans Brook Bridge (#5506) over Evans Brook. Located 1.44 miles south of the Gilead town line.	\$680,000
023352.00 2019 HCP 4	Batchelders Grant Twp, Gilead, Stow	Highway Paving Light Capital Paving	Route 113	Beginning at the New Hampshire state line and extending north 10.78 miles to Route 2.	\$394,293
WR 34420 2018 HCP 4	Batchelders Grant Twp, Gilead, Newry	Drainage Maintenance	Route 113, Route 26	Cleaning under guard rail on Route 113 in Batchelders Grant Twp. and Route 26 in Newry.	\$12,000
018686.01 2018	Bethel	Aviation Airport Buildings Sale Or Purchase Of Lot Or Building	Bethel Regional Airport	Safety and infrastructure improvements that may include land and easement acquisition at the Bethel Regional Airport (0B1).	\$154,500
018686.02 2019/20	Bethel	Aviation Navigation Aids/Lights Removal Of Obstructions	Bethel Regional Airport	Safety and infrastructure improvements that may include design and construction for obstruction removal and fence relocation at the Bethel Regional Airport (0B1).	\$206,000
021667.00 2019/20 HCP 2	Bethel	Bicycle-Pedestrian Trail, On-Road Bicycle/Pedestrian Improvements	Route 26	Sidewalk on west side of street, beginning at existing sidewalk (0.02 of a mile north of railroad crossing) and extending south 0.09 of a mile to Railroad Street.	\$310,000
023352.00 2019 HCP 2	Bethel	Highway Paving Light Capital Paving	Route 26	Beginning at Church Street and extending east 0.30 of a mile	\$11,339
023352.00 2019 HCP 3	Bethel	Highway Paving Light Capital Paving	Church Street	Beginning 0.03 of a mile north of Broad Street and extending northerly 0.41 of a mile to Route 26.	\$14,996
023352.00 2019 HCP 3	Bethel	Highway Paving Light Capital Paving	Main Street	Beginning at Broad Street and extending north 0.46 of a mile to Route 26.	\$16,825

ID/Year	Municipality	Scope	Name	Description	Funding
023352.00 2019 HCP 3	Bethel	Highway Paving Light Capital Paving	Mill Hill Road	Beginning at Route 5 and extending northeast 0.33 of a mile.	\$12,070
023651.00 2019/20 HCP 1	Bethel	Bridge Wearing Surface Replacement	Route 2	Sunday River Bridge (#2822) over Sunday River. Located 0.18 of a mile north of Martin Lane.	\$250,000
023292.00 2018 HCP 1	Bethel, Gilead	Highway Paving Ultra Thin Bonded Wearing Surface	Route 2	Beginning at the New Hampshire state line and extending east 11.96 miles.	\$2,253,874
022104.00 2018 HCP 4	Bethel, Greenwood	Highway Paving Light Capital Paving	East Bethel Road	Beginning at Route 26 and extending north 5.08 miles.	\$179,893
021876.00 2019/20 HCP 3	Buckfield	Bridge Replacement	Route 117	Hall Bridge (#3287) over Nezinscot River. Located 0.05 of a mile west of East Buckfield Road.	\$2,250,000
022286.00 2019/20 HCP 6	Buckfield	Bridge Painting	Paris Hill Road	River Bridge (#5450) over the West Branch Nezinscot River. Located 0.10 of a mile southwest of North Buckfield Road.	\$300,000
023533.00 2019/20 HCP 6	Buckfield	Bridge Substructure Rehabilitation	Paris Hill Road	River Bridge (#5450) over Nezinscot River. Located 0.10 of a mile south of North Buckfield Road.	\$200,000
023352.00 2019 HCP 4	Buckfield, Hartford, Sumner	Highway Paving Light Capital Paving	Route 140	Beginning at Route 117 and extending north 5.16 miles to Main Street.	\$188,734
WR 34675 2018 HCP 4	Buckfield, Hebron, Minot	Drainage Maintenance	Route 124	Ditching and replacing culverts beginning at the junction of Route 119 extending north 7.73 miles to the junction of Route 117.	\$278,000
021668.00 2018 HCP 6	Byron	Bridge Superstructure Replacement	Byron Village Road	Coos Bridge (#2176) over Swift River. Located 0.06 of a mile northeast of Route 17.	\$1,000,000

ID/Year	Municipality	Scope	Name	Description	Funding
023537.00 2019/20 HCP 3	Byron	Highway Construction/ Rehabilitation Reconstruction	Route 17	Beginning 0.04 of a mile north of Byron Village Road and extending westerly 0.12 of a mile.	\$250,000
023559.00 2019/20 HCP 3	Byron	Bridge Culvert Replacement	Route 17	Dugway Bridge (#2236) over Baldwin Brook. Located 0.62 of a mile north of Garland Pond Road.	\$800,000
022102.00 2018 HCP 3	Byron, Township D, Township E	Highway Paving Light Capital Paving	Route 17	Beginning 1.91 miles south of the Rangeley Plt. town line and extending southerly 10.63 miles.	\$370,741
WR 34222 2018 HCP 3, 4	Byron, Roxbury	Bridge and Structural Maintenance	Frye Crossing Road, Route 17	Replacing bridge joint seals on Frye Bridge (#2300) which carries the Frye Crossing Road over the Swift River in Roxbury, and Mort Bridge (#2587) which carries Route 17 over the Swift River in Byron.	\$50,000
022292.00 2019/20 HCP 2	Canton	Bridge Culvert Rehabilitation	Pleasant Street	Childs Brook #4 Bridge (#5242) over Childs Brook. Located 0.75 of a mile north of Route 140.	\$200,000
022234.00 2019/20 HCP 6	Dixfield	Bridge Culvert Replacement	Common Road	Durrells Mill Bridge (#0658) over Norton Road. Located 0.04 of a mile northwest of Main Street.	\$700,000
WR 35427 2018 HCP 4	Dixfield, Weld	Bridge and Structural Maintenance	Route 142	Repairing bridge rail on Aunt Hannah Bridge (#5181) over Aunt Hannah Brook, and on the Bowley Bridge (#5362) over Bowley Brook.	\$6,000
017280.00 2018 HCP 1	Fryeburg	Highway Construction/ Rehabilitation Reconstruction	Route 302	Beginning at the New Hampshire state line extending east 1.27 miles to 0.09 of a mile easterly of Elm Street. Beginning 0.01 of a mile east of Recreational Complex Road extending east 3.18 miles to Osgood Bridge (#2635) over Dead Lake Stream.	\$13,710,000
017280.10 2018 HCP 1	Fryeburg	Highway Construction/ Rehabilitation Highway Improvements - PE Only	Route 302	Beginning 0.09 of a mile east of Elm Street and extending easterly 1.24 miles to 0.01 of a mile easterly of the Recreational Complex Road.	\$375,000
017912.00 2018 HCP 1	Fryeburg	Bridge Replacement	Route 302	Eddy Flats Bridge (#2261) over Saco River Overflow. Located 0.20 of a mile west of Stanley Hill Road.	\$1,680,000

ID/Year	Municipality	Scope	Name	Description	Funding
018693.01 2019/20	Fryeburg	Aviation Planning And Research Planning Studies	Eastern Slope Regional Airport	Safety and infrastructure improvements that may include a wildlife hazard assessment at the Eastern Slope Regional Airport (IZG).	\$103,000
018693.17 2018	Fryeburg	Aviation Airport Buildings New Construction	Eastern Slope Regional Airport	Safety and infrastructure improvements that may include design and construction of a hangar at the Eastern Slope Regional Airport (IZG).	\$1,500,000
021691.00 2018 HCP 4	Fryeburg	Bridge Culvert Replacement	Route 113	Kimball Brook Bridge (#5573) over Kimball Brook. Located 0.04 of a mile north of Harbor Road.	\$1,015,000
WR 35094 2018 HCP 4	Fryeburg	Drainage Maintenance	Fish Street	Ditching on Fish Street beginning at the intersection of Route 5 extending north 3.00 miles to the intersection of Route 113.	\$140,000
022316.00 2019/20 HCP 4	Grafton Twp	Bridge Deck Replacement	Route 26	Cambridge Bridge (#3524) over the Swift Cambridge River. Located 0.12 of a mile north of the northerly intersection of the Cambridge River Road.	\$400,000
022104.00 2018 HCP 1, 4	Grafton Twp, Newry, Upton	Highway Paving Light Capital Paving	Route 26	Beginning at Route 2 and extending north 22.02 miles.	\$779,771
023352.00 2019 HCP 4	Greenwood, West Paris	Highway Paving Light Capital Paving	Route 219	Beginning at Route 26 and extending north 5.59 miles.	\$204,462
WR 34051 2018 HCP 3	Hartford	Drainage Maintenance	Route 140	Ditching beginning 1100 feet west of Bonney Road extending southerly 5.34 miles to Route 219.	\$95,000
022248.00 2019/20 HCP 4	Lovell	Bridge Culvert Replacement	Harbor Road	Creek Bridge (#3582) over Creek Brook. Located 0.14 of a mile northeast of the Fryeburg town line.	\$805,000
022090.00 2018 HCP 4	Lovell, Stoneham	Highway Paving Light Capital Paving	West Stoneham Road	Beginning at Main Street and extending northwest 1.86 miles to Adams Road.	\$65,844

ID/Year	Municipality	Scope	Name	Description	Funding
023354.00 2019 HCP 4	Lovell, Sweden	Highway Paving Light Capital Paving	Route 93	Beginning 0.07 of a mile west of Waterford Road and extending westerly 4.31 miles to Route 5.	\$197,059
WR 34867 2018 HCP 4	Lovell, Stoneham	Drainage Maintenance	Adams Road, West Stoneham Road	Ditching and culvert replacement beginning at the intersection of Slide Inn Road extending east 1.85 miles to the intersection of Route 5.	\$70,000
WR 35095 2018 HCP 3	Lovell, Stoneham	Drainage Maintenance	Route 5	Ditching and culvert replacement beginning at the intersection of West Stoneham Road extending east 4.41 miles to the Albany Twp. town line.	\$240,000
WR 35093 2018 HCP 4	Lovell, Sweden	Drainage Maintenance	Knights Hill Road	Ditching and culvert replacement beginning at the Sweden town line extending north 4.20 miles to the intersection of Route 93 in Lovell.	\$125,000
023547.00 2019/20 HCP 4	Lower Cupsuptic Twp	Bridge Substructure Rehabilitation	Route 16	Cupsuptic Bridge (#3542) over Cupsuptic River. Located 0.59 of a mile northeast of the Adamstown Twp. town line.	\$200,000
023549.00 2019/20 HCP 4	Lower Cupsuptic Twp	Bridge Painting	Route 16	Cupsuptic Bridge (#3542) over Cupsuptic River. Located 0.59 of a mile northeast of the Adamstown Twp. town line.	\$300,000
WR 35159 2018 HCP 4	Magalloway Pit	Bridge and Structural Maintenance	Route 16	Repairing wearing surface, mill and fill on Brown Farm Bridge (#3513) over the Magalloway River. Located 0.02 of a mile south of Pond Brook Road.	\$40,000
018790.00 2019/20 HCP 1	Mexico	Highway Paving Mill And Fill	Route 2	Beginning at the Rumford town line and extending east 0.99 of a mile.	\$350,000
022434.00 2019/20 HCP 1	Mexico	Highway Paving Mill And Fill	Route 2	Beginning 0.08 of a mile south of Water Street and extending southeasterly 3.76 miles.	\$1,111,015
022928.00 2018 HCP 1	Mexico	Highway Safety and Spot Improvements Slope Stabilization/Protection - PE Only	Route 2	Beginning 0.38 of a mile south of Richards Avenue and extending southerly 0.08 of a mile.	\$75,000

ID/Year	Municipality	Scope	Name	Description	Funding
023352.00 2019 HCP 4	Mexico	Highway Paving Light Capital Paving	Highland Terrace	Beginning at Route 17 and extending north 2.21 miles to Roxbury Road.	\$80,834
023683.00 2019/20 HCP 4	Mexico	Highway Safety and Spot Improvements Drainage Improvements	Highland Terrace	Closed drainage improvements beginning at the intersection of Route 2 and Highland Terrace and extending north 2.20 miles to Route 17.	\$150,000
WR 34089 2018 HCP 4	Mexico	Drainage Maintenance	Highland Terrace	Repairing catch basins beginning at Richards Avenue extending north 0.74 of a mile to Pine Street.	\$11,000
021700.00 2019/20 HCP 1	Mexico, Rumford	Bridge Replacement	Route 2	Red Bridge (#2707) over Swift River. Located at Rumford-Mexico town line.	\$3,600,000
022936.00 2018 HCP 4	Newry	Highway Safety and Spot Improvements Large Culvert Improvements - PE Only	Route 26	Large culvert (#900175) located 0.57 of a mile south of Branch Road.	\$50,000
023525.00 2019/20 HCP 1	Newry	Bridge Wearing Surface Replacement	Route 2	Bear Bridge (#2055) over Bear River. Located 0.07 of a mile south of Bear River Road.	\$200,000
022691.00 2019/20 HCP 6	Norway	Bicycle-Pedestrian Trail, On-Road Bicycle/Pedestrian Improvements	Alpine Street	Beginning at Main Street and extending north 0.32 of a mile to Skillin Avenue.	\$178,000
023352.00 2019 HCP 3, 2	Norway	Highway Paving Light Capital Paving	Route118	Beginning at Watson Road and extending east 2.83 miles.	\$103,511
023352.00 2019 HCP 4	Norway	Highway Paving Light Capital Paving	Greenwood Road	Beginning at Route 118 and extending north 3.27 miles to Morse Road.	\$119,605
023639.00 2019/20 HCP 2	Norway	Bridge Deck Replacement	Route 117	Pleasant Street Bridge (#2677) over Pennesseewassee Stream. Located 0.06 of a mile southwest of Pleasant Street.	\$500,000

ID/Year	Municipality	Scope	Name	Description	Funding
022438.00 2019/20 HCP 2	Norway, Paris	Highway Paving Mill And Fill	Route 26	Beginning 0.05 of a mile north of Main Street and extending northeasterly 1.90 miles to Porter Street.	\$896,130
WR 34460 2018 HCP 4	Otisfield	Drainage Maintenance	Route 121	Ditching and replacing six culverts on Route 121 beginning at the intersection of Bolster's Mills Road extending north 5.00 miles to the Otisfield-Oxford town line in Otisfield.	\$75,000
022090.00 2018 HCP 4	Otisfield, Oxford	Highway Paving Light Capital Paving	Route 121	Beginning at Bolsters Mills Road and extending north 4.98 miles.	\$176,292
WR 34705 2018 HCP 4	Otisfield, Raymond	Drainage Maintenance	Route 121	Ditching beginning at the intersection of Tower Road in Raymond and extending 7.00 miles to the Otisfield-Casco town line.	\$85,000
018702.01 2018	Oxford	Aviation Runway/Taxiway New Construction	Oxford County Regional Airport	Safety and infrastructure improvements that may include Phase 3 Boundary Fencing at the Oxford County Regional Airport (81B).	\$206,000
020874.00 2018 HCP 2	Oxford	Highway Paving 1 1/4" Overlay	Route 26	Beginning 0.60 of a mile north of the Mechanic Falls town line and extending northerly 2.26 miles.	\$984,000
022090.00 2018 HCP 4	Oxford	Highway Paving Light Capital Paving	West Poland Road	Beginning at Route 121 and extending south 1.05 miles.	\$37,170
022506.00 2019/20 HCP 2	Oxford	Highway Safety and Spot Improvements Intersection Improvements	Route 26	Located at the southerly intersection of Route 26 and Route 121.	\$725,000
022952.00 2019/20 HCP 2	Oxford	Highway Safety and Spot Improvements Intersection Improvements	Route 26	Located at the intersection of Route 26 and Skeetfield Road.	\$460,000
WR 35214 2018 HCP 2	Oxford	Bridge and Structural Maintenance	Route 26	Mill and fill wearing surface and approaches, repairing all headers along joints, and repairing joints on Little Androscoggin Bridge (#2461) over the Little Androscoggin River. Located 0.07 of a mile north of Oxford Street.	\$125,000

ID/Year	Municipality	Scope	Name	Description	Funding
022956.00 2019/20 HCP 3, 2, 4	Paris	Highway Safety and Spot Improvements Drainage Improvements	Route 26	Beginning 0.01 of a mile north of Maple Street extending north 0.34 of a mile. Beginning 0.03 of a mile north of Oxford Street extending north 0.14 of a mile. Beginning at Penley Street extending north 0.34 of a mile.	\$500,000
WR 35725 2018 HCP 4	Paris	Drainage Maintenance	High Street	Replacing eleven catch basins including connecting pipes in various locations on High Street in South Paris.	\$53,000
022448.00 2019/20 HCP 2	Paris, West Paris	Highway Paving Hot In Place Recycled	Route 26	Beginning 0.02 of a mile south of Porter Street and extending northerly 8.79 miles.	\$2,379,331
023352.00 2019 HCP 4	Paris, West Paris	Highway Paving Light Capital Paving	High Street	Beginning at Route 26 and extending north 7.62 miles to Route 26.	\$278,712
021740.00 2018 HCP 6	Peru	Bridge Deck Replacement	Mary Turner Road	Mary Turner Road Bridge (#0781) over Spears Stream. Located 0.07 of a mile northeast of Dickvale Road.	\$100,000
WR 35432 2018	Peru	Bridge and Structural Maintenance	Dickvale Road, Ridge Road	Bridge rail repairs on Dickvale Bridge (#5603) and Gowell Bridge (#5432) over Spears Stream.	\$20,000
023310.00 2018 HCP 2	Porter	Highway Paving Ultra Thin Bonded Wearing Surface	Route 25	Beginning at the New Hampshire state line extending east 5.68 miles.	\$1,198,600
023352.00 2019 HCP 4	Roxbury	Highway Paving Light Capital Paving	Frye Crossover Road	Beginning at Route 120 and extending northeast 0.33 of a mile to Route 17.	\$12,070
023743.00 2018 HCP 4	Roxbury	Highway Construction/ Rehabilitation Large Culvert Replacement - PE Only	Route 120	Large culvert (#202713) located 0.03 of a mile north of Frye Crossover Road.	\$60,000
023745.00 2019/20 HCP 4	Roxbury	Highway Safety and Spot Improvements Shoulder Improvements	Route 120	Beginning 0.29 of a mile south of Main Street and extending southerly 0.49 of a mile. Continuing 0.43 of a mile south of Mine Notch Road and extending southerly 0.54 of a mile. Continuing at Horseshoe Valley Road and extending east 1.80 miles.	\$100,000

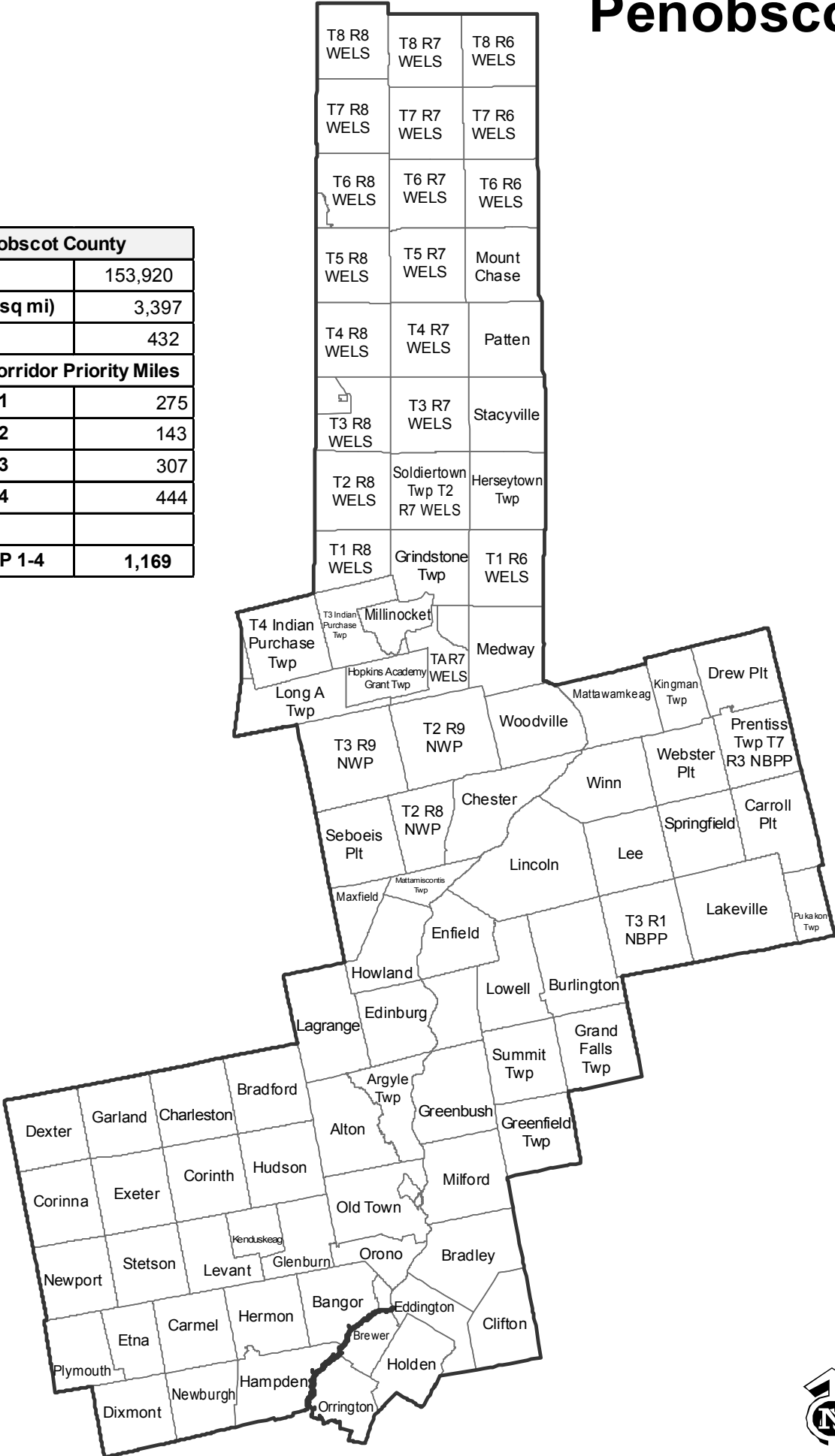
ID/Year	Municipality	Scope	Name	Description	Funding
WR 34000 2018 HCP 4	Roxbury	Drainage Maintenance	Route 120	Installing large culvert (#122600) located 0.56 of a mile west of Horseshoe Valley Road.	\$65,000
WR 36168 2018 HCP 4	Roxbury	Operational and Safety Maintenance	Frye Crossover Road	Replace cable guard rail on approaches to Frye Bridge.	\$9,000
022460.00 2019/20 HCP 1	Rumford	Highway Paving Mill And Fill	Route 2	Beginning 0.02 of a mile south of Free Street and extending northerly 0.56 of a mile.	\$232,631
022621.00 2019/20 HCP 4	Rumford	Bridge Replacement	South Rumford Road	High Bridge (#5188) over Androscoggin River. Located 0.11 of a mile east of Route 2.	\$4,215,000
023352.00 2019 HCP 4	Rumford	Highway Paving Light Capital Paving	Andover Road	Beginning at Route 2 and extending north 4.91 miles to Route 5.	\$179,590
023352.00 2019 HCP 4	Rumford	Highway Paving Light Capital Paving	Wyman Hill Road	Beginning 0.19 of a mile west of Mountain View Road and extending northerly 1.19 miles to Route 108.	\$43,526
WR 35089 2018	Rumford	Bridge and Structural Maintenance	Portland Street	Replacing sidewalk lighting fixtures and wiring on the Chisholm Park Bridge (#2990) over the Androscoggin River. Located 0.06 of a mile west of River Street.	\$278,000
017517.06 2018 HCP 4	Sumner	Maintenance Guard Rail Installation And Replacement	Route 140	Guard rail upgrades on Route 140.	\$35,000
021704.00 2018 HCP 6	Sumner	Bridge Replacement	Redding Road	Heald Bridge (#0673) over West Branch of Nezinscot River. Located 0.45 of a mile west of Black Mountain Road.	\$1,100,000
021705.00 2018 HCP 6	Sumner	Bridge Replacement	Gammon Road	Fields Bridge (#0690) over the East Branch Nezinscot River. Located at the Sumner - Hartford town line.	\$1,200,000

ID/Year	Municipality	Scope	Name	Description	Funding
022360.00 2019/20 HCP 3	Sumner	Bridge Substructure Rehabilitation	Main Street	West Sumner Meadow Bridge (#5843) over the West Branch Nezinscot River. Located 0.25 of a mile northeast of Front Street.	\$200,000
WR 35348 2018 HCP 4	Sumner	Operational and Safety Maintenance	Route 140	Replace damaged guard rail beginning at the intersection of Route 219 extending west approximately 175 feet.	\$10,000
021838.00 2019/20 HCP 3	Waterford	Highway Safety and Spot Improvements Large Culvert Replacement	Route 118	Large culvert (#940780) located 0.25 of a mile west of Hunts Corner Road.	\$330,000
022090.00 2018 HCP 4	Waterford	Highway Paving Light Capital Paving	Route 37	Beginning at Route 35 and extending north 2.98 miles to Route 118.	\$105,492
022372.00 2019/20 HCP 3	Waterford	Bridge Deck Replacement	Route 35	Horr's Bridge (#5192) over Crooked River. Located 0.34 of a mile southeast of the Albany Twp. town line.	\$600,000
WR 34411 2018 HCP 4	Waterford	Drainage Maintenance	Route 35	Replacing cross culvert (#103226) on Route 35 located 0.10 of a mile north of the Bridgton-Waterford town line.	\$45,000
WR 34866 2018 HCP 4	Waterford	Drainage Maintenance	Route 37	Ditching and culvert replacement beginning at the Waterford town line extending east 6.40 miles to the intersection of Route 118.	\$90,000
WR 35163 2018 HCP 4	Waterford	Bridge and Structural Maintenance	Route 37	Concrete wearing surface replacement on Maxfield Bridge (#0771) over Kedar Brook. Located 0.02 of a mile north of Valley Road.	\$65,000
WR 35192 2018 HCP 4	Waterford	Operational and Safety Maintenance	Route 37	Replace approach rail and update bridge attachments on Maxfield Bridge (#0771) over Kedar Brook. Located 0.02 of a mile north of Valley Road.	\$16,000
021758.00 2019/20 HCP 4	West Paris	Bridge Wearing Surface Replacement	Route 219	Penley Avenue Bridge (#3460) over the Little Androscoggin River. Located 1.03 miles south of the Lower River Road.	\$75,000

ID/Year	Municipality	Scope	Name	Description	Funding
WR 31235 2018 HCP 4	West Paris	Bridge and Structural Maintenance	Route 219	Repairing bridge curb, sidewalk and retaining walls on the Trap Corner Bridge (#3575) over Andrews Brook. Located 0.06 of a mile west of Route 26.	\$140,000
018767.00 2018 HCP 2	Woodstock	Highway Construction/ Rehabilitation Highway Improvements - PE Only	Route 26	Beginning 0.06 of a mile east of Rumford Avenue and extending westerly 2.51 miles.	\$365,000
022104.00 2018 HCP 2	Woodstock	Highway Paving Light Capital Paving	Route 26	Beginning 0.74 of a mile west of Route 232 and extending west 2.55 miles.	\$90,300

Penobscot

Penobscot County	
Population	153,920
Land Area (sq mi)	3,397
Bridges	432
Highway Corridor Priority Miles	
HCP 1	275
HCP 2	143
HCP 3	307
HCP 4	444
Total HCP 1-4	1,169



Penobscot ID/Year	Municipality	Scope	Name	Description	Funding
023681.00 2019/20 HCP 1	Alton, Argyle Twp, Edinburg, Howland, Mattamiscontis Twp, Medway, Old Town, Orono, T2 R8 NWP, T2 R9 NWP	Highway Paving Ultra Thin Bonded Wearing Surface	Interstate 95 SB	Beginning at the Medway town line extending south 49.55 miles.	\$7,928,000
020855.00 2018 HCP 1	Alton, Bangor, Old Town, Orono, Veazie	Highway Paving Ultra Thin Bonded Wearing Surface	Interstate 95 NB	Beginning 5.78 miles north of the Hampden town line and extending northerly 13.80 miles to the Argyle town line.	\$2,208,000
023300.00 2018 HCP 2	Alton, Lagrange	Highway Paving 3/4" Overlay	Route 16	Beginning 0.11 of a mile southeast of Route 6 and extending southeasterly 6.37 miles.	\$1,235,420
021687.00 2018 HCP 4	Argyle Twp	Bridge Improvements - PE Only	Route 116	Hemlock Stream Bridge (#3735) over Hemlock Stream. Located 2.22 miles north of Argyle Road.	\$115,000
022402.00 2019/20 HCP 1	Argyle Twp, Edinburg, Howland	Highway Paving Mill And Fill	Interstate 95 NB	Beginning at the Alton town line and extending north 15.18 miles.	\$6,072,000
WR 34870 2018 HCP 4	Argyle Twp, Howland	Drainage Maintenance	Route 116	Clean guard rails and wing walls. Ditch problem area on Route 116.	\$39,000
018595.10 2018 HCP 2	Bangor	Highway Safety and Spot Improvements Intersection Improvements - PE Only	Hogan Road	Design for diverging diamond interchange on Hogan Road/ Interstate 95 Exit #187 and Hogan Road/ I-95 Bridge (#5823) over Interstate 95. Located 0.26 of a mile north of Haskell Road.	\$775,000
018709.01 2018	Bangor	Aviation Runway/Taxiway Reconstruction	Bangor International Airport	Safety and infrastructure improvements that may include design and reconstruction of Taxiway "A" south (Taxiway "K" to Runway 33) and light bar rehabilitation at the Bangor International Airport (BGR).	\$10,557,500
018709.02 2019/20	Bangor	Aviation Runway/Taxiway Reconstruction	Bangor International Airport	Safety and infrastructure improvements that may include design and reconstruction of Taxiway "A" north, light bar rehabilitation and new regulators and Airport Light Control and Monitoring System (ALCMS) at the Bangor International Airport (BGR).	\$2,472,000
018709.03 2019/20	Bangor	Aviation Runway/Taxiway Reconstruction	Bangor International Airport	Safety and infrastructure improvements that may include design and reconstruction of Taxiway "A" from Taxiway "M" to north hold apron at the Bangor International Airport (BGR).	\$3,090,000

ID/Year	Municipality	Scope	Name	Description	Funding
018722.00 2019/20 HCP 3	Bangor	Bridge Replacement	Ohio Street	Ohio Street/ I-95 Bridge (#5790) over Interstate 95. Located 0.02 of a mile southeast of Sixteenth Street.	\$6,207,213
020720.18 2018	Bangor	Public Transportation Operating Assistance	Urban Transit Operating	FTA Section 5307 for ADA Operating - Community Connector.	\$125,000
020720.19 2019	Bangor	Public Transportation Operating Assistance	Urban Transit Operating	FTA Section 5307 for ADA Operating - Community Connector.	\$125,000
020720.20 2020	Bangor	Public Transportation Operating Assistance	Urban Transit Operating	Transit American with Disabilities Act (ADA) Operating Assistance for Bangor, Community Connector, Federal Transit Administration § 5307 for urbanized area transit.	\$125,000
020811.00 2018 HCP 1	Bangor	Highway Safety and Spot Improvements Ramp Improvements	Interstate 95 SB	Extend Interstate 95 southbound Exit #185 on-ramp acceleration lane.	\$450,000
020856.00 2018 HCP 3	Bangor	Highway Paving Mill And Fill	Maine Avenue	Beginning at Johnson Street and extending south 0.57 of a mile to Venture Way. BACTS Sponsored.	\$657,828
020857.00 2018 HCP 3	Bangor	Highway Paving Mill And Fill	Maine Avenue	Beginning at Venture Way and extending south 0.40 of a mile to Hammond Street. BACTS Sponsored.	\$577,410
020895.00 2018 HCP 4	Bangor	Highway Safety and Spot Improvements Traffic Signals	Ohio Street	Located at the intersection of Ohio Street and Fourteenth Street. BACTS Sponsored.	\$210,938
020896.00 2018 HCP 2	Bangor	Highway Safety and Spot Improvements Traffic Signals	Route 222	Located at the intersection of Route 222 and Fourteenth Street. BACTS Sponsored.	\$240,865
021661.00 2018 HCP 6	Bangor	Bicycle-Pedestrian Trail, On-Road New Construction	Finson Road	Beginning at Davis Road and extending south 0.38 of a mile.	\$151,000

ID/Year	Municipality	Scope	Name	Description	Funding
021663.00 2018 HCP 2	Bangor	Highway Safety and Spot Improvements Highway Improvements - PE Only	Broadway	Roadway and intersection safety improvements on Broadway. Beginning at Center Street and extending 0.14 of a mile to Alden Street. Including intersection improvements at north and southbound Interstate 95 ramps.	\$100,000
021674.00 2018 HCP 2	Bangor	Bridge Wearing Surface Replacement	Route 15	Six Mile Falls Bridge (#2771) over Kenduskeag Stream. Located 0.10 of a mile northwest of Route 221.	\$200,000
022208.00 2019/20	Bangor	Bicycle-Pedestrian Trail, Off-Road New Construction	Bicycle - Pedestrian Trail	Beginning at the end of Sylvan Road and extending west 0.39 of a mile to Stillwater Avenue.	\$550,000
022210.00 2019/20 HCP 3, 2	Bangor	Bicycle-Pedestrian Urban Highways Sidewalk Construction	Union Street	Beginning at Vermont Avenue and extending northwest 0.79 of a mile to Griffin Road.	\$399,300
022276.00 2018 HCP 1	Bangor	Bridge Improvements - PE Only	Interstate 95	I-95/ Broadway Bridge (#5789) over Route 15. Located 0.06 of a mile west off Exit #187 Interstate 95 northbound.	\$300,000
022694.00 2018 HCP 1	Bangor	Highway Safety and Spot Improvements Safety Improvements	Interstate 95	Construct parallel acceleration lane at Broadway northbound on-ramp.	\$690,000
022757.18 2018	Bangor	Public Transportation Capital-Eligible Maintenance	Urban Transit Capital	FTA Section 5307 for Capital / Preventive Maintenance - Community Connector.	\$387,500
022757.19 2019/20	Bangor	Public Transportation Capital-Eligible Maintenance	Urban Transit Capital	FTA Section 5307 for Capital / Preventive Maintenance - Community Connector.	\$387,500
022757.20 2019/20	Bangor	Public Transportation Capital-Eligible Maintenance	Urban Transit Capital	Transit Capital Assistance for Bangor, Community Connector, Federal Transit Administration § 5307 for urbanized area transit, Fiscal Year 2019.	\$387,500
022761.18 2018	Bangor	Public Transportation Operating Assistance	Urban Transit Operating	FTA Section 5307 for Operating Assistance - Community Connector.	\$1,544,000

ID/Year	Municipality	Scope	Name	Description	Funding
022761.19 2019	Bangor	Public Transportation Operating Assistance	Urban Transit Operating	FTA Section 5307 for Operating Assistance - Community Connector.	\$1,544,000
022761.20 2020	Bangor	Public Transportation Operating Assistance	Urban Transit Operating	FTA Section 5307 for Operating Assistance - Community Connector.	\$1,544,000
022769.18 2018	Bangor	Public Transportation Capital Equipment Purchase	Urban Transit Capital	FTA Section 5339 Capital Assistance SMALL URBAN.	\$117,500
022769.19 2019/20	Bangor	Public Transportation Capital Equipment Purchase	Urban Transit Capital	Transit Capital Assistance for the Bangor, Small UrbanTransit Agencies , Federal Transit Administration § 5339 for urbanized area transit, Fiscal Year 2019.	\$117,500
022769.20 2019/20	Bangor	Public Transportation Capital Equipment Purchase	Urban Transit Capital	Transit Capital Assistance for the Bangor, Small UrbanTransit Agencies , Federal Transit Administration § 5339 for urbanized area transit, Fiscal Year 2020.	\$117,500
022827.00 2019/20 HCP 2	Bangor	Highway Safety and Spot Improvements Intersection Improvements	Main Street	Located at the intersection of Union Street and Main Street. BACTS Sponsored.	\$257,330
023342.00 2018	Bangor	Public Transportation Administrative Assistance	Urban Transit Planning	Bangor Area Comprehensive Transportation System (BACTS), Federal Transit Administration § 5303 for metropolitan planning Fiscal Year 2018. Funds are transferred to FHWA.	\$96,522
023342.19 2019	Bangor	Public Transportation Administrative Assistance	Urban Transit Planning	Bangor Area Comprehensive Transportation System (BACTS), Federal Transit Administration § 5303 for metropolitan planning Fiscal Year 2019. Funds are transferred to FHWA.	\$96,522
023342.20 2020	Bangor	Public Transportation Administrative Assistance	Urban Transit Planning	Bangor Area Comprehensive Transportation System (BACTS), Federal Transit Administration § 5303 for metropolitan planning Fiscal Year 2020. Funds are transferred to FHWA.	\$96,522
023420.00 2018	Bangor	Public Transportation Capital Equipment Purchase	Urban Transit Capital	City of Bangor, Community Connector, carryover balance FTA funds for capital procurement.	\$769,200

ID/Year	Municipality	Scope	Name	Description	Funding
023517.00 2019/20 HCP 2	Bangor	Highway Paving Mill And Fill	Hogan Road	Beginning at Haskell Road and extending south 0.43 of a mile to Mt. Hope Avenue. BACTS Sponsored.	\$582,705
023519.00 2019/20 HCP 2	Bangor	Highway Paving Mill And Fill	Main Street	Beginning at the Hampden town line and extending north 0.66 of a mile to Dutton Street. BACTS Sponsored.	\$831,588
023521.00 2018 HCP 2, 3	Bangor	Highway Construction/ Rehabilitation Enhanced Project Scoping - PE Only	State Street	Beginning at Hancock Street and extending northeasterly 0.97 of a mile to Hogan Road. BACTS Sponsored.	\$69,117
023573.00 2019/20 HCP 2	Bangor	Highway Safety and Spot Improvements Intersection Improvements	State Street	Located at the intersection of State Street and Forest Avenue. BACTS Sponsored.	\$205,593
WR 34234 2018 HCP 2	Bangor	Bridge and Structural Maintenance	Route 202	Breast wall seat repair to US 202/ Perry Road Bridge (#6081) over Perry Road. Located 0.36 of a mile northeast of Mecaw Road.	\$38,000
021713.00 2018	Bangor, Brewer	Bridge Improvements - PE Only	Interstate 395	Interstate 395 Bridge Study.	\$250,000
022278.00 2019/20 HCP 1	Bangor, Brewer	Bridge Rehabilitation	Interstate 395	Veterans Remembrance Bridge (#1558) over the Penobscot River. Located at the Bangor-Brewer city line.	\$1,500,000
021791.00 2018 HCP 1	Bangor, Carmel, Etna, Hampden, Hermon, Newburgh, Newport, Old Town, Orono, Plymouth, Veazie	Maintenance Signing	Interstate 95 NB	Beginning in Newport and extending north 39.98 miles to the Old Town city line.	\$100,000
023388.00 2018 HCP 3	Bangor, Glenburn, Hermon, Levant	Highway Paving Highway Cyclical Pavement Resurfacing	Route 222	Beginning 0.37 of a mile southeast of Wagner Road and extending southeasterly 7.68 miles.	\$1,036,789
WR 32533 2018 HCP 3	Bangor, Glenburn, Hermon, Levant	Drainage Maintenance	Union Street, Route 222	Ditching, repairing and/or replacing culverts beginning at the Davis Road in Bangor to the intersection of Avenue Road in Levant.	\$65,000

ID/Year	Municipality	Scope	Name	Description	Funding
WR 34182 2018 HCP 2	Bangor, Hampden	Bridge and Structural Maintenance	Route 202	Upgrading bridge rail on three bridges: US 202/ Perry Road Bridge (#6081), Route 202/ MCRR Bridge (#6080) and US 202/ I-395 Bridge (#6082).	\$200,000
022470.00 2019/20 HCP 1	Benedicta Twp, Crystal, Dyer Brook, Herseytown Twp, Houlton, Island Falls, Ludlow, New Limerick, Oakfield, Sherman, Smyrna	Highway Paving Ultra Thin Bonded Wearing Surface	Interstate 95 NB	Beginning at the T1 R6 WELS- Herseytown Twp. town line and extending north 48.89 miles.	\$7,833,600
022110.00 2018 HCP 4	Bradford, Milo, Orneville Twp	Highway Paving Light Capital Paving	Route 11	Beginning at Route 221 in Bradford extending to Route 6 in Milo.	\$434,712
018858.00 2018	Brewer	Bicycle-Pedestrian Trail, Off-Road New Construction	Riverwalk Trail Phase 2	Beginning at Wilson Street and extending northeast 0.40 of a mile to the Penobscot Bridge, including pedestrian spot improvements in the downtown area.	\$1,461,000
020859.00 2018 HCP 2	Brewer	Highway Paving Mill And Fill	Route 1A	Beginning at Thompson Street and extending southeast 0.66 of a mile to Arista Drive. BACTS Sponsored.	\$468,320
021928.04 2018 HCP 4	Brewer	Highway Safety and Spot Improvements Highway Rehabilitation	Mill Street	Municipal Partnership Initiative Program. Beginning at the Orrington town line and extending north 0.47 of a mile.	\$210,000
022408.00 2018 HCP 2, 1	Brewer	Highway Paving Mill And Fill	Route 1A	Beginning 0.13 of a mile south of Spark Road and extending southeasterly 0.09 of a mile. Continuing from 0.02 of a mile south of Arista Drive and extending southeasterly 0.57 of a mile.	\$377,903
022410.00 2019/20 HCP 2	Brewer	Highway Paving Mill And Fill	Route 15	Beginning 0.06 of a mile north of Elm Street and extending northerly 1.08 miles to Abbott Street. BACTS Sponsored.	\$650,000
022833.00 2018 HCP 1	Brewer	Highway Safety and Spot Improvements Slope Stabilization/Protection - PE Only	Route 15	Located 0.13 of a mile north of Abbott Street.	\$75,000
023575.00 2019/20 HCP 2	Brewer	Highway Safety and Spot Improvements Intersection Improvements	Wilson Street	Located at the intersection of Wilson Street and Dirigo Drive. BACTS Sponsored.	\$91,147

ID/Year	Municipality	Scope	Name	Description	Funding
018915.00 2018	Brewer, Eddington, Holden	Highway Construction/ Rehabilitation Highway Improvements - PE Only	Interstate 395, Route 9 Connector	Beginning 0.25 of a mile west of Interstate 395 with Route 1A, roughly paralleling the Brewer-Holden town line, extending 6.00 miles to Route 9 west of Chemo Pond Road (in the vicinity of Lois Lane).	\$8,750,000
023368.00 2019 HCP 4	Burlington, Enfield, Lowell	Highway Paving Light Capital Paving	Route 188	Beginning at the Grand Falls Twp. town line and extending north 12.99 miles to Route 155.	\$687,793
WR 31958 2018 HCP 4	Burlington, Enfield	Drainage Maintenance	Route 188	Ditching in various locations along Route 188 in Enfield, Lowell, and Burlington.	\$146,000
WR 34862 2018 HCP 4	Carmel, Etna	Drainage Maintenance	Route 69	Ditching and replacing cross culverts along Route 69 between Route 143 and the I-95 overpass.	\$141,000
WR 34576 2018 HCP 4	Carmel, Etna, Plymouth	Drainage Maintenance	Route 69	Ditching and replacing cross culverts along Route 69 between Route 7 in Plymouth to Route 143 in Etna.	\$89,000
023581.00 2018 HCP 3	Carroll Plt	Highway Safety and Spot Improvements Large Culvert Replacement - PE Only	Route 6	Large culvert (#979262) located 1.38 miles north of the Kossuth Twp. town line.	\$55,000
WR 34861 2018 HCP 3	Carroll Plt	Drainage Maintenance	Route 6	Repairing cross culvert (#1000460) located at the intersection of the Brown Road.	\$27,000
WR 33090 2018 HCP 3	Chester	Bridge and Structural Maintenance	Route 116	Repair Medunkeunk Bridge (#5907) over Medunkeunk Stream. Located 0.05 of a mile northeast of Downs Road.	\$70,000
022110.00 2018 HCP 4	Corinna	Highway Paving Light Capital Paving	Nokomis Road	Beginning at Williams Road and extending northeast 2.61 miles to St. Albans Road.	\$92,394
022110.00 2018 HCP 4	Corinna, Newport	Highway Paving Light Capital Paving	Williams Road	Beginning at Route 7 in Newport extending to the Nokomis Road.	\$96,642

ID/Year	Municipality	Scope	Name	Description	Funding
023306.00 2018 HCP 2	Corinna, Newport	Highway Paving Ultra Thin Bonded Wearing Surface	Route 7	Beginning 0.02 of a mile northeast of Route 2 and extending northerly 6.66 miles.	\$1,474,208
022110.00 2018 HCP 3	Corinna, Newport, Stetson	Highway Paving Light Capital Paving	Route 222	Beginning at Route 7 in Corinna extending to Route 143 in Stetson.	\$254,172
022110.00 2018 HCP 4	Corinth, Exeter, Kenduskeag, Levant	Highway Paving Light Capital Paving	Avenue Road	Beginning at Exeter Road and extending 12.56 miles to Route 15.	\$444,624
021765.00 2018 HCP 1, 6, 4, 3	Crystal, Houlton, Island Falls, Ludlow, Medway, Oakfield, Sherman, Smyrna	Bridge Protective Coating	Interstate 95 Bridges	Interstate 95 bridges from Medway to Houlton.	\$1,400,000
022116.00 2018 HCP 4	Danforth, Prentiss Twp T7 R3 NBPP, T8 R3 NBPP, T8 R4 NBPP	Highway Paving Light Capital Paving	Route 169	Beginning 0.13 of a mile south of T8 R3 NBPP and extending north 12.42 miles to Route 1.	\$586,428
018690.01 2018	Dexter	Aviation Planning And Research Planning Studies	Dexter Regional Airport	Safety and infrastructure improvements that may include an obstruction analysis at the Dexter Regional Airport (1B0).	\$154,500
018690.02 2018	Dexter	Aviation Planning And Research Planning Studies	Dexter Regional Airport	Safety and infrastructure improvements that may include an environmental assessment for obstruction removal at the Dexter Regional Airport (1B0).	\$128,750
018690.03 2019/20	Dexter	Aviation Airport Buildings Sale Or Purchase Of Lot Or Building	Dexter Regional Airport	Safety and infrastructure improvements that may include easement acquisition at the Dexter Regional Airport (1B0).	\$77,250
018690.04 2019/20	Dexter	Aviation Navigation Aids/Lights Removal Of Obstructions	Dexter Regional Airport	Safety and infrastructure improvements that may include obstruction removal at the Dexter Regional Airport (1B0).	\$154,500
023553.00 2019/20 HCP 2	Dexter, Sangerville	Highway Paving Cold-In-Place Recycle	Route 23	Beginning 0.46 of a mile north of Crockett Road and extending northerly 4.74 miles.	\$2,220,983

ID/Year	Municipality	Scope	Name	Description	Funding
022110.00 2018 HCP 4	Dixmont, Hampden, Newburgh	Highway Paving Light Capital Paving	Kennebec Road	Beginning at Route 9 in Dixmont and extending to Route 1A in Hampden.	\$540,204
022304.00 2018 HCP 4	Drew Plt	Bridge Improvements - PE Only	Route 171	Mattawamkeag River Bridge (#5105) over Mattawamkeag River. Located 0.14 of a mile north of Eight Road.	\$215,000
WR 34821 2018 HCP 4	Drew Plt, Prentiss Twp T7 R3 NBPP	Drainage Maintenance	Route 171	Replacing culverts beginning 0.16 of a mile south of the Prentiss Twp.-Drew Plt. town line and extending northerly 6.35 miles to the intersection of the Eight Road.	\$78,000
018818.00 2018 HCP 2	Eddington	Highway Safety and Spot Improvements Large Culvert Replacement	Route 46	Large culvert (#46678) located 0.53 of a mile north of Sweets Hill Road.	\$605,000
021782.00 2019/20 HCP 2	Eddington	Highway Safety and Spot Improvements Large Culvert Replacement	Route 46	Large culvert (#46776) located 0.22 of a mile north of Hatcase Pond Road.	\$720,000
023368.00 2019 HCP 4	Enfield, Lincoln	Highway Paving Light Capital Paving	Route 155	Beginning at Route 2 and extending north 12.45 miles to Route 6.	\$659,201
WR 32833 2018 HCP 4	Enfield, Passadumkeag	Drainage Maintenance	Caribou Road	Removal of excess shoulder material on the Caribou Road.	\$73,000
022110.00 2018 HCP 4	Etna, Stetson	Highway Paving Light Capital Paving	Route 143	Beginning at Route 2 in Etna extending to Route 222 in Stetson.	\$197,886
022110.00 2018 HCP 4	Exeter, Garland	Highway Paving Light Capital Paving	Garland Road	Beginning at Exeter Road and extending north 3.74 miles to Cornith Road.	\$132,396
022110.00 2018 HCP 4	Exeter, Stetson	Highway Paving Light Capital Paving	Stetson Road	Beginning at Village Road and extending 5.62 miles to Exeter Road.	\$198,948

ID/Year	Municipality	Scope	Name	Description	Funding
021727.00 2019/20 HCP 3	Greenbush	Bridge Replacement	Route 2	Boom Bridge (#3587) over Beach Bridge Brook. Located 2.43 miles north of Milford town line.	\$2,600,000
011577.00 2019/20 HCP 2	Hampden	Highway Construction/ Rehabilitation Reconstruction	Route 1A	Beginning at Western Avenue and extending north 1.73 miles. BACTS Sponsored	\$4,868,879
018959.00 2019/20 HCP 3	Hampden	Bridge Culvert Replacement	Route 69	Twin Bridge (#5315) over the West Branch Souadabscook Stream. Located 0.04 of a mile north of Meadow Road.	\$1,000,000
019401.00 2018 HCP 3	Hampden	Bicycle-Pedestrian Trail, On-Road New Construction	Route 202	Beginning at Mayo Road and extending southeast 0.15 of a mile.	\$191,680
021673.00 2019/20 HCP 1	Hampden	Bridge Replacement	Interstate 95 SB	I-95 SB/ Emerson Mills Road Bridge (#1430) over B&A Railroad and Emerson Mills Road. Located 0.12 of a mile south of Old Emerson Mill Road.	\$5,800,000
021673.10 2019/20 HCP 1	Hampden	Bridge Replacement	Interstate 95 NB	I-95 NB/Emerson Mills Road Bridge (#5969) over Emerson Mills Road. Located 0.29 of a mile west of Exit 180.	\$5,800,000
021692.00 2018 HCP 2	Hampden	Bridge Replacement	Route 1A	Grist Mill Bridge (#2334) over Souadabscook Stream. Located 0.21 of a mile northeast of Elm Street.	\$2,640,000
021728.00 2019/20 HCP 1	Hampden	Bridge Replacement	Interstate 95 NB	Souadabscook Center NB Bridge (#5950) over the Souadabscook Stream. Located 2.05 miles west of Emerson Mill Road.	\$3,350,000
021728.10 2019/20 HCP 1	Hampden	Bridge Replacement	Interstate 95 SB	Souadabscook Center SB Bridge (#1432) over Souadabscook Stream. Located 1.88 miles east of the Hermon town line.	\$3,900,000
021729.00 2019/20 HCP 1	Hampden	Bridge Replacement	Interstate 95 NB	Souadabscook East NB Bridge (#5949) over the Souadabscook Stream. Located 1.29 miles west of Emerson Mill Road.	\$3,350,000

ID/Year	Municipality	Scope	Name	Description	Funding
021729.10 2019/20 HCP 1	Hampden	Bridge Replacement	Interstate 95 SB	Souadabscook East SB Bridge (#1431) over Souadabscook Stream. Located 2.63 miles east of the Hermon town line.	\$3,900,000
021730.00 2019/20 HCP 1	Hampden	Bridge Replacement	Interstate 95 NB	Souadabscook West NB Bridge (#5951) over the Souadabscook Stream. Located 1.62 miles east of Shaw Hill Road.	\$3,100,000
021730.10 2019/20 HCP 1	Hampden	Bridge Replacement	Interstate 95 SB	Souadabscook West SB Bridge (#1433) over Souadabscook Stream. Located 1.38 of a mile east of the Hermon town line.	\$3,900,000
023569.00 2019/20 HCP 2	Hampden	Highway Paving Mill And Fill	Route 202	Beginning 0.05 of a mile east of Stoney Brook Road and extending northeasterly 2.39 miles to Mecaw Road.	\$709,786
023593.00 2019/20 HCP 2, 3	Hampden	Highway Paving Mill And Fill	Route 9	Beginning 0.02 of a mile west of Route 1A and extending westerly 0.47 of a mile.	\$214,290
WR 34712 2018 HCP 2	Hampden	Drainage Maintenance	Route 1A	Repair catch basins along Route 1A in Hampden.	\$29,000
WR 35388 2018 HCP 4	Hampden	Drainage Maintenance	Kennebec Road	Replacing five cross culverts, ditching and cutting brush on the Kennebec Road in Hampden between the Mayo Road and the Carmel Road north.	\$90,000
023318.00 2018 HCP 3	Hampden, Hermon	Highway Paving Highway Cyclical Pavement Resurfacing	Coldbrook Road	Beginning 0.04 of a mile southeast of Autocar Lane and extending southeasterly 2.53 miles ending at Route 202.	\$341,546
022581.00 2019/20 HCP 3	Hampden, Newburgh	Highway Construction/ Rehabilitation PMRAP DOT Pugmill	Route 69	Beginning at Western Avenue in Newburgh and extending south 3.87 miles.	\$507,500
022581.10 2019/20 HCP 3	Hampden, Newburgh	Highway Construction/ Rehabilitation PMRAP Laydown/Surface HMA	Route 69	Beginning at Western Avenue in Newburgh and extending south 3.87 miles.	\$585,000

ID/Year	Municipality	Scope	Name	Description	Funding
023326.00 2018 HCP 3	Hampden, Newburgh	Highway Paving Highway Cyclical Pavement Resurfacing	Route 9	Beginning 0.18 of a mile west of Chapman Road and extending easterly 7.50 miles.	\$1,012,489
022877.00 2018 HCP 3	Hermon	Highway Safety and Spot Improvements Intersection Improvements	Coldbrook Road	Located at the intersection of Coldbrook Road, Odlin Road and Emerson Mill Road. BACTS Sponsored.	\$202,082
022879.00 2019/20 HCP 3	Hermon	Highway Safety and Spot Improvements Intersection Improvements	Route 2	Located at the intersection of Route 2 and Annis Road.	\$500,000
WR 34695 2018	Hermon	Bridge and Structural Maintenance	Fuller Road	Replacing wearing surface and patching breast wall wings around footing on Black Stream Bridge (#3786) over Black Stream. Located 0.30 of a mile east of Brad Way.	\$79,000
018824.00 2018 HCP 1	Herseytown Twp	Highway Safety and Spot Improvements Large Culvert Rehabilitation	Interstate 95 SB	Large culvert (#776300) located 0.15 of a mile south of Interstate 95 southbound on-ramp.	\$120,000
023679.00 2019/20 HCP 1	Herseytown Twp, Medway, T1 R6 WELS	Highway Paving Mill And Fill	Interstate 95 NB	Beginning 1.56 miles north of the T2 R9 NWP-Medway town line and extending northerly 12.70 miles.	\$5,080,000
023366.00 2019 HCP 4	Herseytown Twp, Sherman, Soldiertown Twp T2 R7 WELS, Stacyville	Highway Paving Light Capital Paving	Route 11	Beginning 1.07 miles north of Grindstone Twp.-Soldiertown twp. town line extending northerly 12.13 miles.	\$443,715
022881.00 2019/20 HCP 1	Holden	Highway Safety and Spot Improvements Highway Improvements	Route 1A	Beginning 0.16 of a mile east of Charles Street and extending easterly 0.95 of a mile.	\$905,000
022883.00 2019/20 HCP 1	Holden	Highway Safety and Spot Improvements Highway Improvements	Route 1A	Beginning 0.49 of a mile southeast of Debeck Road and extending southeast 0.61 of a mile.	\$585,000
018826.00 2019/20 HCP 4	Howland	Highway Safety and Spot Improvements Large Culvert Replacement	Route 116	Large culvert (#46276) located 0.31 of a mile north of Edinburg town line.	\$300,000

ID/Year	Municipality	Scope	Name	Description	Funding
018827.00 2019/20 HCP 4	Howland	Highway Safety and Spot Improvements Large Culvert Rehabilitation	Seboeis Road	Large culvert (#46277) located 5.73 miles north of North Howland Road.	\$500,000
WR 34230 2018 HCP 1	Howland	Bridge and Structural Maintenance	Interstate 95 NB	Replacing joint on I-95 NB/ Piscataquis River Bridge (#1419) which carries Interstate 95 over the Piscataquis River in Howland.	\$63,000
WR 35340 2018 HCP 3	Howland	Bridge and Structural Maintenance	Route 6/155	Upgrading bridge rail and repairing concrete parapet on Route 155/ I-95 Bridge (#6068) over Interstate 95. Located 0.26 of a mile east of Maxfield Road.	\$40,000
023597.00 2019/20 HCP 1	Howland, Mattamiscontis Twp, Medway, T2 R8 NWP, T2 R9 NWP	Highway Paving Ultra Thin Bonded Wearing Surface	Interstate 95 NB	Beginning 0.24 of a mile north of the Edinburg town line and extending northerly 26.47 miles.	\$4,233,600
WR 32666 2018	Kenduskeag	Bridge and Structural Maintenance	Higginsville Road	Repairing bridge rail and curb on Higginsville Bridge (#3753) over Kenduskeag Stream. Located 0.05 of a mile south of Grant Road.	\$138,000
022110.00 2018 HCP 4	Kenduskeag, Levant	Highway Paving Light Capital Paving	Levant/ Kenduskeag Road	Beginning at Hermon-Levant town line extending north 4.87 miles to Stetson Road/Town House Road in Kenduskeag.	\$172,398
023366.00 2019 HCP 4	Kingman Twp, Macwahoc Plt, Prentiss Twp T7 R3 NBPP, Springfield, Webster Plt	Highway Paving Light Capital Paving	Route 170	Beginning 0.19 of a mile north of Webster Plt. town line and extending northerly 16.67 miles to Route 2.	\$609,789
WR 32874 2018 HCP 4	Kingman Twp, Macwahoc Plt	Drainage Maintenance	Route 170	Ditching various locations beginning at the Webster Plt.- Kingman Twp. town line and extending west to the intersection of Route 2 in Macwahoc Plt.	\$68,000
018786.00 2019/20 HCP 2	Lagrange	Highway Construction/ Rehabilitation Highway Rehabilitation	Route 6	Beginning 0.11 of a mile west of Medford Road and extending southerly 0.93 of a mile.	\$600,000
WR 35053 2018 HCP 3	Lee	Drainage Maintenance	Route 6	Replacing road base 0.69 of a mile east of the intersection of the Maxwell Road and repairs extending 500 feet.	\$21,000

ID/Year	Municipality	Scope	Name	Description	Funding
018697.01 2019/20	Lincoln	Aviation Runway/Taxiway Reconstruction	Lincoln Regional Airport	Safety and infrastructure improvements that may include the reconstruction of Runway 17-35 with safety areas and construction of Taxiway on the 17 end at the Lincoln Regional Airport (LRG).	\$3,605,000
018697.02 2018	Lincoln	Aviation Airport Buildings Sale Or Purchase Of Lot Or Building	Lincoln Regional Airport	Safety and infrastructure improvements that may include easement acquisition for the Runway 35 Approach - Phase 2 at the Lincoln Regional Airport (LRG).	\$103,000
018697.03 2018	Lincoln	Aviation Planning And Research Planning Studies	Lincoln Regional Airport	Safety and infrastructure improvements that may include a wildlife hazard assessment at the Lincoln Regional Airport (LRG).	\$103,000
018697.04 2019/20	Lincoln	Aviation Runway/Taxiway Reconstruction	Lincoln Regional Airport	Safety and infrastructure improvements that may include design and permitting for the reconstruction of Runway 17-35 at the Lincoln Regional Airport (LRG).	\$309,000
018697.16 2018	Lincoln	Aviation Airport Buildings Sale Or Purchase Of Lot Or Building	Lincoln Regional Airport	Safety and infrastructure improvements that may include land acquisition at the Lincoln Regional Airport (LRG).	\$188,490
018697.17 2019/20	Lincoln	Aviation Navigation Aids/Lights Removal Of Obstructions	Lincoln Regional Airport	Safety and infrastructure improvements that may include design, permitting and obstruction removal - Phase 2 (Runway 35 Approach) at the Lincoln Regional Airport (LRG).	\$154,500
021847.00 2019/20 HCP 3	Lincoln	Highway Safety and Spot Improvements Drainage Improvements	Route 2	Beginning at Goding Avenue and extending north 0.80 of a mile to Lee Road.	\$265,000
022653.00 2019/20 HCP 4	Lincoln	Highway Construction/ Rehabilitation Drainage Improvements	Route 155	Beginning at Hale Street and extending south 0.57 of a mile to Transalpine Road.	\$50,000
WR 32559 2018 HCP 3	Lincoln	Drainage Maintenance	Route 116	Resetting inlet side of large culvert (#46275) 0.22 miles west of Route 2.	\$52,000
WR 34177 2018 HCP 3, 4	Long A Twp, Medway	Drainage Maintenance	Route 11	Replacing cross culverts (#102457, #890727) located 0.52 of a mile north of West Seboeis Road in Long A Twp. and 0.60 of a mile south of the Medway-East Millinocket town line in Medway.	\$35,000

ID/Year	Municipality	Scope	Name	Description	Funding
022922.00 2018 HCP 3	Mattawamkeag	Highway Safety and Spot Improvements Large Culvert Improvements - PE Only	Route 157	Large culvert (#46619) located 0.37 of a mile north of Jordan Mills Road.	\$60,000
023234.00 2019/20 HCP 3	Mattawamkeag	Bridge Improvements	Route 2	Mattawamkeag Bridge (#2522) over Mattawamkeag River. Located 125 feet north of Boyd Street. This project is only partially funded for construction.	\$3,362,578
023256.00 2018	Mattawamkeag	Freight Line Rehabilitation	Perma Treat Corporation	Construct new turnout and 450' of additional track.	\$152,960
WR 34032 2018 HCP 3	Mattawamkeag	Drainage Maintenance	Route 2	Replacing culvert (#184299) located 0.4 of a mile south of the Mattawamkeag-Winn town line.	\$21,000
WR 34159 2018 HCP 1	Medway	Bridge and Structural Maintenance	Interstate 95 NB/SB	Repair erosion under the south end of both Vaughn Daggett Bridges (#6078, #1410) located on Interstate 95 over the Penobscot River approximately 0.43 of a mile south of Route 157 in Medway.	\$58,000
023647.00 2018 HCP 6	Milford	Slope Stabilization/Protection	County Road	Second Otter Bridge (#2754) over Otter Stream. Located 0.07 of a mile west of Overlook Drive.	\$400,000
WR 33686 2018 HCP 4	Milford	Drainage Maintenance	Greenfield Road	Drainage work beginning 1.00 mile east of Route 2 and extending easterly 0.2 miles.	\$44,000
018699.01 2019/20	Millinocket	Aviation Runway/Taxiway Capital Equipment Purchase	Millinocket Municipal Airport	Safety and infrastructure improvements that may include the acquisition of snow removal equipment at the Millinocket Municipal Airport (MLT).	\$342,990
018699.02 2019/20	Millinocket	Aviation Planning And Research Planning Studies	Millinocket Municipal Airport	Safety and infrastructure improvements that may include an Airport Master Plan Update to include a Wildlife Hazard Site Visit at the Millinocket Municipal Airport (MLT).	\$154,500
WR 34559 2018	Millinocket	Bridge and Structural Maintenance	State Street	Repair abutment and bridge rail on State Street Bridge (#0909) over Millinocket Stream located between the intersection of State and Spring Street.	\$170,000

ID/Year	Municipality	Scope	Name	Description	Funding
WR 34562 2018	Millinocket	Bridge and Structural Maintenance	Granite Street	Repair southwest approach and wearing surface on Granite Street Bridge (#0902) located over Millinocket Stream between Congress Street and York Street.	\$40,000
WR 34738 2018 HCP 4	Mount Chase	Drainage Maintenance	Route 159	Ditching from the Beebe Road extending north to the Shin Pond Bridge in Mount Chase.	\$19,000
022960.00 2019/20 HCP 2	Mount Chase, Patten	Highway Safety and Spot Improvements Drainage Improvements	Route 11	Beginning 0.02 of a mile south of the Patten town line and extending northerly 0.20 of a mile.	\$40,000
WR 32921 2018 HCP 4	Mount Chase, Patten	Drainage Maintenance	Route 159	Ditching various locations beginning at the intersection of Route 11 and extending north to the Patten-Mount Chase town line.	\$90,000
WR 35287 2018	Newport	Bridge and Structural Maintenance	Durham Bridge Road	Mill and fill asphalt wearing surface on Durham Bridge (#3170) over Stetson Stream. Located 0.29 of a mile south of Rutland Road.	\$25,000
023368.00 2019 HCP 4	Newport, Stetson	Highway Paving Light Capital Paving	East Newport Road	Beginning at Route 2 and extending north 5.80 miles to Route 143.	\$307,098
WR 32697 2018 HCP 4	Newport, Stetson	Drainage Maintenance	Stetson Road, East Newport Road	Ditching and replacing cross culverts on the East Newport Road between Route 2 and Route 143.	\$110,000
018701.01 2019/20	Old Town	Aviation Airport Buildings New Construction	Dewitt Field, Old Town Municipal Airport	Safety and infrastructure improvements that may include construction of a 6 unit T-Hangar at the Dewitt Field, Old Town Municipal Airport (OLD).	\$592,250
022340.00 2019/20 HCP 3	Old Town	Bridge Deck Replacement	West Old Town Road	Route 43/ I-95 Bridge (#6061) over Interstate 95. Located 0.09 of a mile northwest of Exit #197 Interstate 95 northbound.	\$3,000,000
022445.00 2019/20 HCP 2	Old Town	Highway Paving Mill And Fill	Route 2A	Beginning at Abbott Street and extending northeast 0.28 of a mile to Center Street. BACTS Sponsored.	\$310,295

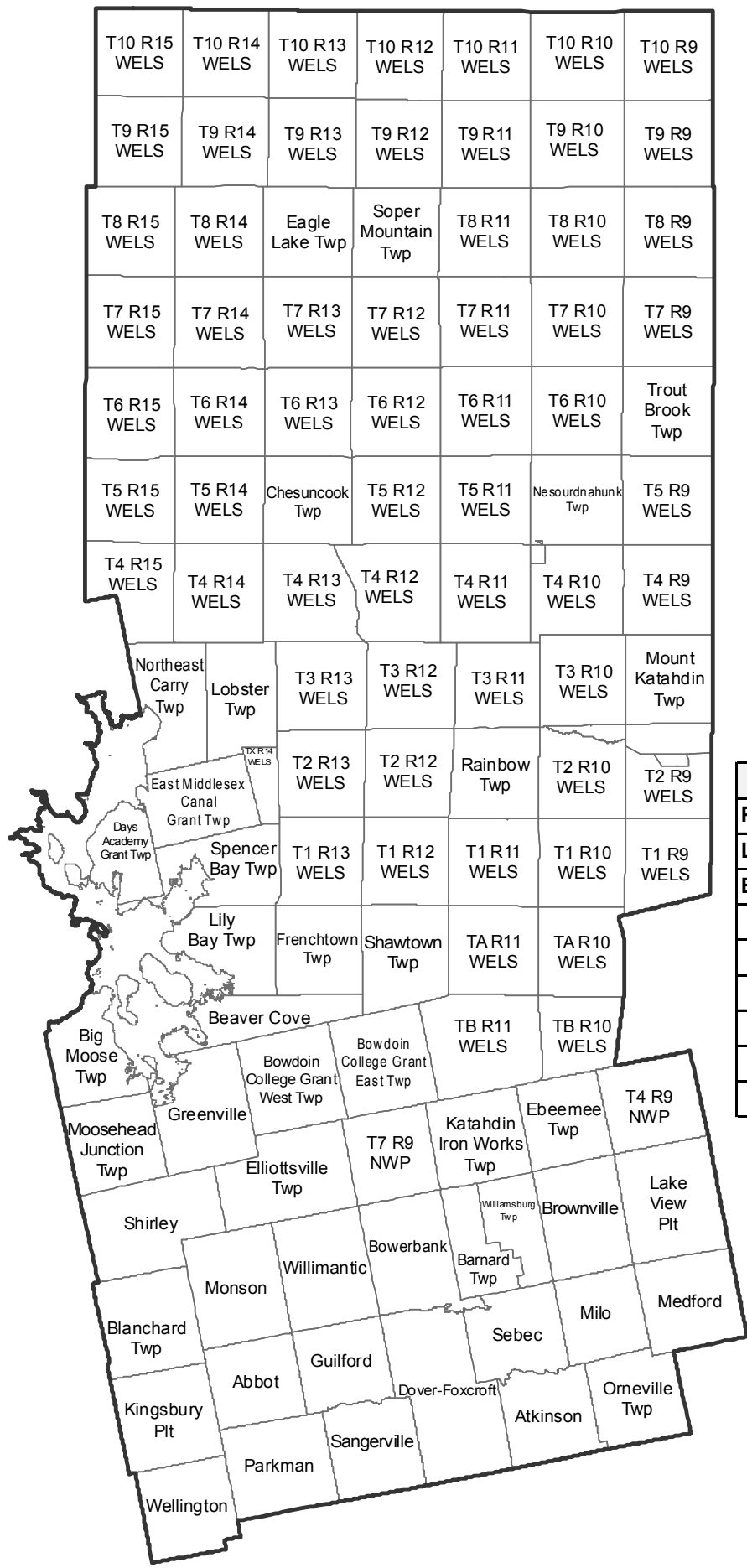
ID/Year	Municipality	Scope	Name	Description	Funding
022511.00 2019/20 HCP 2	Old Town	Bridge Replacement	Stillwater Avenue	Stillwater #2 Bridge (#2806) over the North Channel Stillwater River. Located 0.13 of a mile north of Free Street.	\$5,600,000
022512.00 2019/20 HCP 2	Old Town	Bridge Replacement	Stillwater Avenue	Stillwater #1 Bridge (#1472) over the South Channel Stillwater River. Located 0.06 of a mile north of Free Street.	\$2,000,000
022950.00 2019/20 HCP 2	Old Town	Highway Safety and Spot Improvements Intersection Improvements	Stillwater Avenue	Located at the intersection of Route 2A and College Avenue (includes all approaches).	\$5,000,000
023396.00 2018 HCP 3	Old Town	Highway Paving Highway Cyclical Pavement Resurfacing	Route 43	Beginning 0.44 of a mile south of West Coiley Road and extending southerly 2.28 miles.	\$307,797
020898.00 2019/20 HCP 3	Orono	Highway Safety and Spot Improvements Large Culvert Replacement	Route 2	Large culvert (#942495) located 0.66 of a mile north of the Veazie town line. BACTS Sponsored.	\$512,367
022344.00 2019/20 HCP 2	Orono	Bridge Rehabilitation	Kelly Road	Kelly Road/ I-95 Bridge (#5905) over Kelly Road. Located 0.61 of a mile southeast of Stillwater Avenue.	\$2,530,000
WR 34699 2018 HCP 3	Orono	Drainage Maintenance	Stillwater Avenue	Ditching and stone ditch protection beginning 0.50 of a mile north of Forest Avenue and extending northerly 0.25 of a mile.	\$42,000
018884.00 2018 HCP 2	Orrington	Bicycle-Pedestrian Trail, On-Road Bicycle/Pedestrian Improvements	Route 15	Beginning at Pebble Creek Drive and extending north 0.82 of a mile to Harrison Avenue.	\$735,000
022110.00 2018 HCP 4	Orrington	Highway Paving Light Capital Paving	Brewer Lake Road	Beginning at Fields Pond Road extending to Brewer-Orrington town line.	\$65,490
022110.00 2018 HCP 4	Orrington	Highway Paving Light Capital Paving	Dow/ Snows Corner Road	Beginning at intersection of Dow Road and Center Drive extending north to Route 15.	\$90,270

ID/Year	Municipality	Scope	Name	Description	Funding
022446.00 2018 HCP 2	Orrington	Highway Paving Mill And Fill	Route 15	Beginning at Snows Corner Road and extending north 0.76 of a mile to Harrison Avenue. BACTS Sponsored.	\$475,000
023308.00 2018 HCP 2	Orrington	Highway Paving Ultra Thin Bonded Wearing Surface	Route 15	Beginning 0.22 of a mile northeast of Industrial Way and extending northeasterly 1.65 miles.	\$393,423
021810.00 2018 HCP 2	Patten	Highway Safety and Spot Improvements Large Culvert Improvements - PE Only	Route 11	Large culvert (#282919) located 0.01 of a mile south of Church Street.	\$100,000
023703.00 2018 HCP 4	Plymouth	Highway Safety and Spot Improvements Large Culvert Improvements - PE Only	Route 69	Large culvert (#923891) located 0.03 of a mile southwest of Twitchell Road.	\$50,000
023014.00 2018 HCP 3	T2 R8 NWP	Highway Safety and Spot Improvements Lighting	Interstate 95	Replace lighting at Interstate 95 Exit #227.	\$625,000
WR 32395 2018 HCP 1	T2 R8 NWP	Bridge and Structural Maintenance	Interstate 95 SB	Replacing two joints on I-95 SB/CPRR Bridge (#6075) over the Eastern Maine Railway.	\$64,000
023236.00 2019/20 HCP 3	T3 Indian Purchase Twp	Bridge Improvements	Route 11	West Branch Bridge (#3666) over West Branch Penobscot River. Located 400 feet north of North Twin Dam Road. This project is only partially funded for construction.	\$5,230,937
WR 34741 2018 HCP 4	T6 R7 WELS	Drainage Maintenance	Grand Lake Road	Ditching beginning 1.1 miles east of Scraggly Lake Road extending westerly to the Seboeis Stream Bridge.	\$21,000
WR 34725 2018 HCP 4	T6 R7 WELS, T6 R8 WELS	Drainage Maintenance	Grand Lake Road	Replacing three cross culverts (#995738, #995896, #995921) beginning at the intersection of Bowlin Pond Road extending to the Huber Road.	\$95,000
WR 34740 2018 HCP 4	T6 R8 WELS	Drainage Maintenance	Grand Lake Road	Ditching various locations beginning at the T6 R7 Wells - T6 R8 Wells town line and extending west 1.00 mile.	\$23,000

ID/Year	Municipality	Scope	Name	Description	Funding
023028.00 2018 HCP 3	Veazie	Highway Safety and Spot Improvements Slope Stabilization/Protection - PE Only	Route 2	Located 0.07 of a mile north of Main Street.	\$75,000
022266.00 2019/20 HCP 4	Webster Plt	Bridge Replacement	Route 170	Mattagodus Bridge (#5116) over Mattagodus Stream. Located 0.43 of a mile southeast of the Kingman Twp. town line.	\$1,200,000
WR 32879 2018 HCP 3	Winn	Drainage Maintenance	Route 2	Repairing culvert (#184295) located 0.08 of a mile south of the intersection of Main Street.	\$152,000

Piscataquis

Piscataquis



Piscataquis County	
Population	17,535
Land Area (sq mi)	3,961
Bridges	124
Highway Corridor Priority Miles	
HCP 2	70
HCP 3	58
HCP 4	145
Total HCP 1-4	273



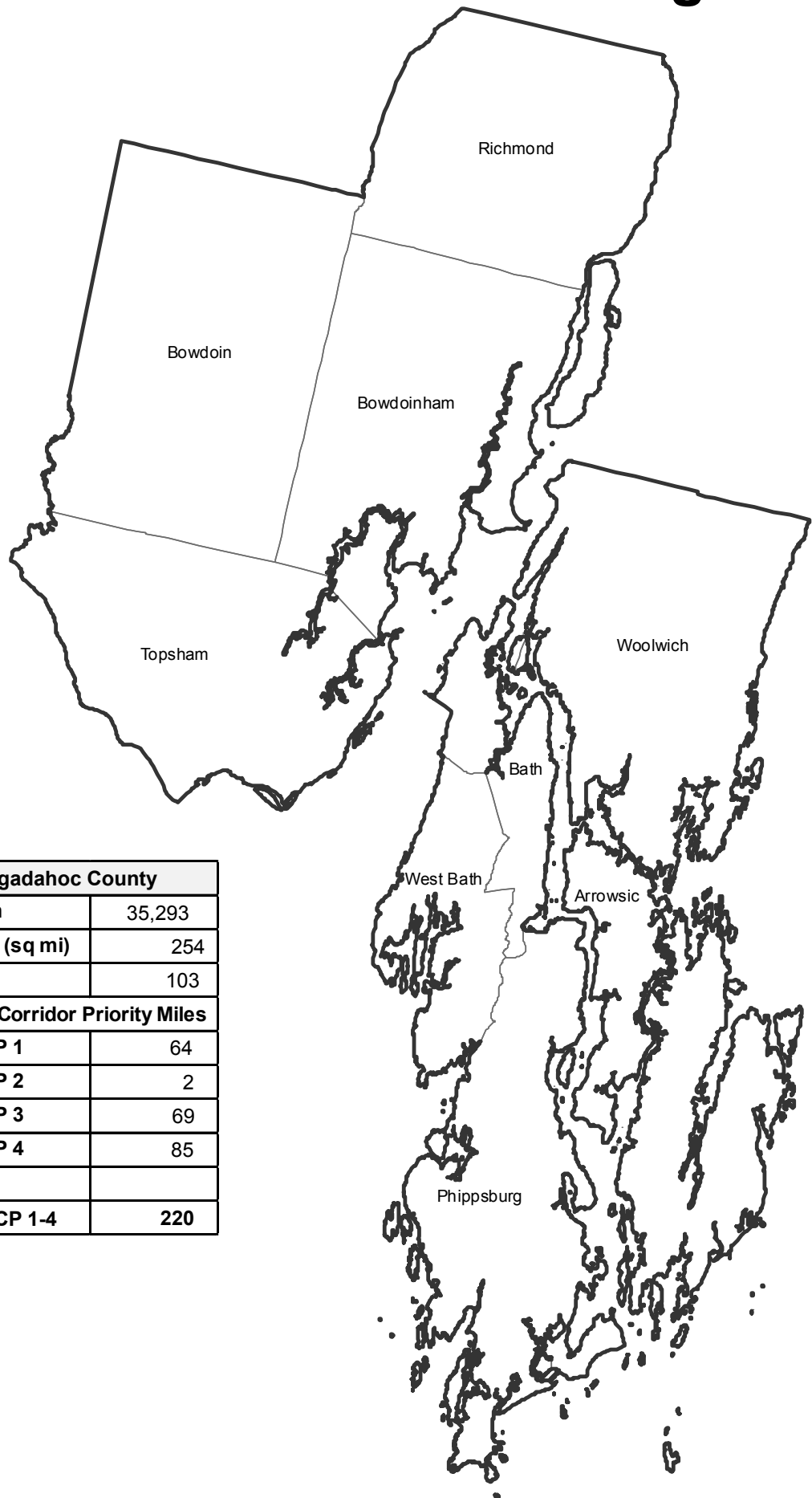
Piscataquis ID/Year	Municipality	Scope	Name	Description	Funding
022646.00 2019/20 HCP 2	Abbot	Highway Construction/ Rehabilitation Reconstruction	Route 6	Beginning 0.39 of a mile north of West Road and extending southerly 2.69 miles.	\$5,885,000
023368.00 2019 HCP 4	Abbot	Highway Paving Light Capital Paving	Route 16	Beginning at the Kingsbury Plt. town line and extending east 4.26 miles to Route 6.	\$225,558
023368.00 2019 HCP 2, 4	Abbot, Guilford, Willimantic	Highway Paving Light Capital Paving	Route 150	Beginning at Route 6 and extending north 13.60 miles.	\$720,091
WR 32494 2018 HCP 4	Abbot, Kingsbury Plt	Drainage Maintenance	Kingsbury Road	Ditching and replacing culverts on Route 16 from Kingsbury to Abbot.	\$201,000
WR 32661 2018	Atkinson	Bridge and Structural Maintenance	Maple Road	Repairing rail, fixing curb and fascia, and installing approach guard rail on Marden Bridge (#5920) over Alder Stream. Located 0.38 of a mile north of Power Line Road.	\$66,000
WR 34107 2018 HCP 4	Beaver Cove	Drainage Maintenance	Lily Bay Road	Replacing culverts on Lily Bay Road between Prong Pond Road and State Park Road.	\$8,000
WR 34108 2018 HCP 4	Beaver Cove, Frenchtown Twp, Lily Bay Twp	Drainage Maintenance	Lily Bay Road	Cleaning under the guard rail and removing overburden on wing walls from Beaver Cove to Frenchtown Twp.	\$20,000
WR 34500 2018 HCP 3	Big Moose Twp, Sandwich Academy Grant Twp	Drainage Maintenance	Route 6	Replacing culverts on Route 6 from the Demo Road to Mountain View Pond Road.	\$30,000
WR 34703 2018 HCP 4	Blanchard Twp, Monson	Surface and Base Maintenance	Blanchard Road	Repairing culvert crossings on the Blanchard Road in Monson and Blanchard Twp.	\$11,000
020415.00 2019/20 HCP 3	Brownville	Highway Safety and Spot Improvements Slope Stabilization/Protection	Route 11	Located 0.75 of a mile south of Airport Road.	\$412,500

ID/Year	Municipality	Scope	Name	Description	Funding
WR 34769 2018 HCP 4	Brownville, Sebec	Drainage Maintenance	Sebec Village Road, High Street	Ditching and replacing drainage structures on various sections of the Sebec Village Road in Sebec and Brownville.	\$37,000
WR 34444 2018 HCP 3	Brownville, T4 R9 NWP	Drainage Maintenance	Route 11	Removing excess shoulder material from the railroad tracks in Brownville Jct. to the T4 R9 - Long A Twp. town line.	\$196,000
021779.00 2018 HCP 3	Dover-Foxcroft	Highway Construction/ Rehabilitation PMRAP DOT Pugmill	Route 7	Beginning at Shaw Road and extending north 4.13 miles.	\$372,500
021779.10 2018 HCP 3	Dover-Foxcroft	Highway Construction/ Rehabilitation PMRAP Laydown/Surface HMA	Route 7	Beginning at Shaw Road and extending north 4.13 miles.	\$690,000
022851.00 2019/20 HCP 2	Dover-Foxcroft	Highway Safety and Spot Improvements Large Culvert Replacement	Route 15	Large culvert (#967780) located 0.48 of a mile north of Norton Hill Road.	\$630,000
023555.00 2019/20 HCP 2	Dover-Foxcroft	Highway Paving Mill And Fill	Route 6	Beginning at Lincoln Street and extending northeast 0.96 of a mile.	\$578,619
WR 32360 2018 HCP 3	Dover-Foxcroft	PMRAP	Route 7	Producing, hauling and providing additional support activities for the placement of plant mix recycled asphalt pavement (PMRAP) beginning at the intersection of Shaw Road and extending north 4.13 miles.	\$500,000
WR 32444 2018 HCP 3	Dover-Foxcroft	Drainage Maintenance	Route 7	Replacing a culvert (#148271) located 0.08 of a mile south of Kinney Corner Road on Route 7.	\$176,000
021752.00 2018 HCP 3	Ebeemee Twp	Bridge Deck Replacement	Route 11	Station 350 Bridge (#3781) over the East Branch Pleasant River. Located 0.19 of a mile southwest of the T4 R9 NWP town line.	\$1,300,000
WR 34057 2018 HCP 4	Frenchtown Twp, Greenville	Drainage Maintenance	Lily Bay Road	Ditching beginning at the intersection of Route 6 extending north 18.86 miles to Frenchtown Twp.	\$40,000

ID/Year	Municipality	Scope	Name	Description	Funding
018694.01 2019/20	Greenville	Aviation Runway/Taxiway New Construction	Greenville Municipal Airport	Safety and infrastructure improvements that may include an aeronautical survey for Runway 32 at the Greenville Municipal Airport (3B1).	\$103,000
018694.17 2018	Greenville	Aviation Runway/Taxiway Capital Equipment Purchase	Greenville Municipal Airport	Safety and infrastructure improvements that may include the installation of a fuel farm at the Greenville Municipal Airport (3B1).	\$342,990
WR 34570 2018 HCP 2, 4	Greenville	Drainage Maintenance	Route 6, Lily Bay Road	Repairing catch basins on Route 6 and Lily Bay Road in Greenville.	\$8,000
023296.00 2018 HCP 2	Guilford	Highway Paving Ultra Thin Bonded Wearing Surface	Route 6	Beginning 0.01 of a mile southeast of North Main Street and extending easterly 4.93 miles.	\$1,104,153
WR 33946 2018 HCP 2	Guilford, Sangerville	Bridge and Structural Maintenance	Route 23	Replace wearing surface, install new joint headers and seals on Sangerville Station Bridge (#2801) over Piscataquis River. Located 0.13 of a mile south of Route 6.	\$200,000
023671.00 2018 HCP 3	Long A Twp, T4 R9 NWP	Highway Construction/ Rehabilitation PMRAP DOT Pugmill - PE Only	Route 11	Beginning 0.01 of a mile south of the T4 R9 NWP town line and extending northerly 5.59 miles.	\$120,000
WR 33225 2018 HCP 4	Medford	Drainage Maintenance	Medford Road	Ditch and replace entrance and cross culverts as needed between the Medford Center Road and the Schoodic Point Road.	\$37,000
020502.00 2018 HCP 2	Milo	Bridge Improvements - PE Only	Route 6	Old Toll Bridge (#2867) over Piscataquis River. Located 0.35 of a mile northwest of Route 11.	\$150,000
022627.00 2019/20 HCP 4	Milo	Bridge Improvements	Pleasant Street	Pleasant River Bridge (#3244) over Pleasant River. Located 0.09 of a mile west of Pleasant River Road. This project is only partially funded for construction.	\$2,870,265
022930.00 2018 HCP 2	Monson	Highway Safety and Spot Improvements Large Culvert Improvements - PE Only	Route 6	Large culvert (#267649) located 0.40 of a mile south of Shirley town line.	\$50,000

ID/Year	Municipality	Scope	Name	Description	Funding
023523.00 2019/20 HCP 6	Monson	Bridge Painting	Barrows Falls Road	Barrow Falls Bridge (#3413) over Piscataquis River. Located 0.05 of a mile south of Pine Lane.	\$100,000
022958.00 2018 HCP 3	Parkman	Highway Safety and Spot Improvements Large Culvert Improvements - PE Only	Route 150	Large culvert (#46300) located 0.26 of a mile north of Wellington Road.	\$95,000
WR 34599 2018 HCP 4	Wellington	Surface and Base Maintenance	Parkman Road	Roadway base gravel cuts or fills on the Parkman Road in Wellington.	\$83,000
WR 34601 2018 HCP 4	Wellington	Surface and Base Maintenance	Parkman Road	Grading the Parkman Road in Wellington.	\$10,000
022624.00 2018 HCP 6	Willimantic	Bridge Replacement	Elliotsville Road	Goodell Bridge (#2317) over Davis Brook. Located 0.02 of a mile north of Route 150.	\$1,600,000

Sagadahoc



Sagadahoc County	
Population	35,293
Land Area (sq mi)	254
Bridges	103
Highway Corridor Priority Miles	
HCP 1	64
HCP 2	2
HCP 3	69
HCP 4	85
Total HCP 1-4	220

Sagadahoc



Sagadahoc
ID/Year

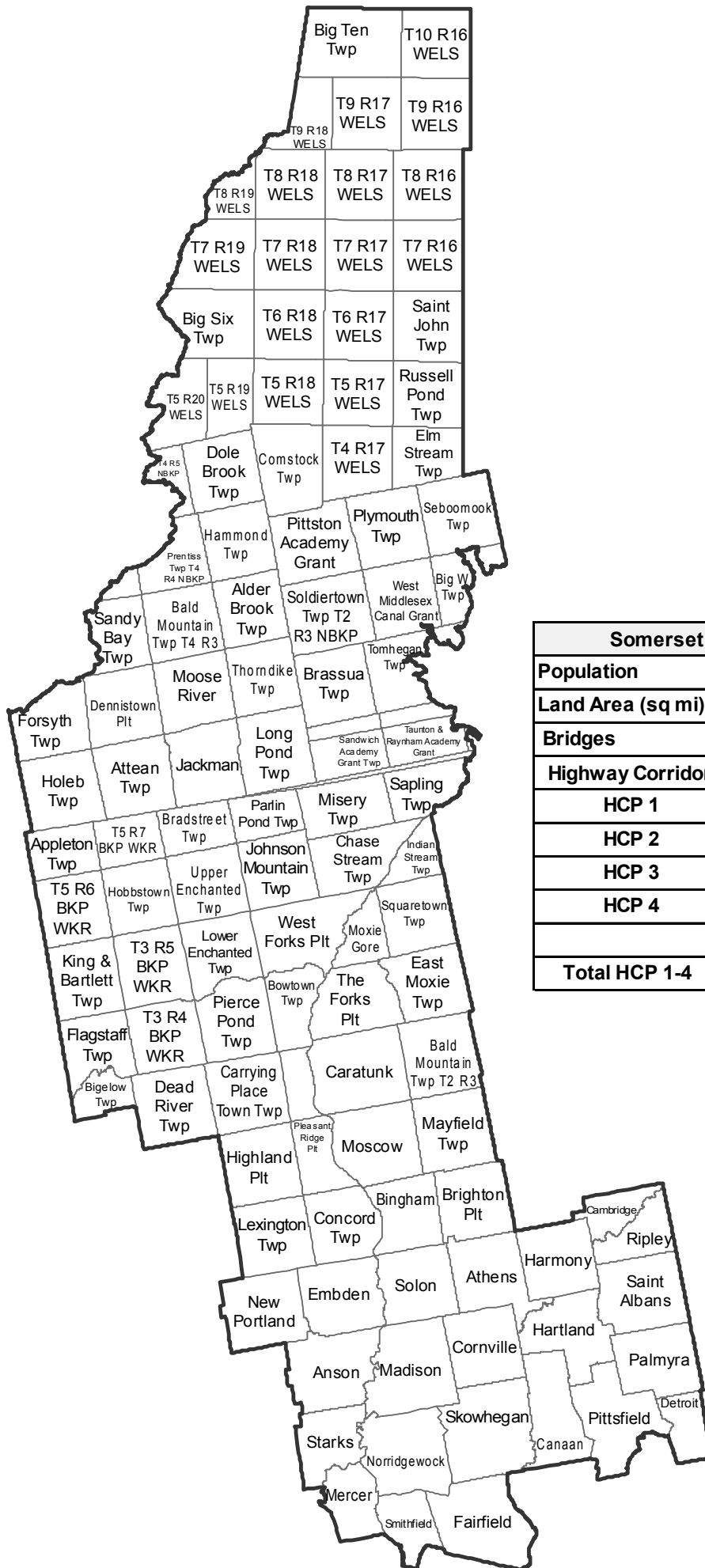
Sagadahoc ID/Year	Municipality	Scope	Name	Description	Funding
022094.00 2018 HCP 4	Arrowsic, Georgetown, Woolwich	Highway Paving Light Capital Paving	Route 127	Beginning at the Woolwich town line and extending south 10.16 miles.	\$359,664
023507.00 2019/20 HCP 4	Arrowsic, Woolwich	Bridge Wearing Surface Replacement	Route 127	Max L. Wilder Memorial Bridge (#2026) over Sasonoa River. Located 0.21 of a mile south of Route 1.	\$1,200,000
019390.00 2018 HCP 4	Bath	Bicycle-Pedestrian Trail, On-Road New Construction	Commercial Street	Beginning at the train station and extending north 0.13 of a mile.	\$260,609
021664.00 2019/20 HCP 1	Bath	Highway Construction/ Rehabilitation Intersection Reconstruction	Route 1	Located at the intersection of Route 1 and State Road.	\$1,320,000
021665.00 2018 HCP 6, 4	Bath	Bicycle-Pedestrian Trail, On-Road New Construction - PE Only	Oak Grove Avenue	Beginning at Crawford Drive and extending south 0.41 of a mile, plus 0.02 of a mile for divided highway. Then beginning at Oak Grove Avenue and extending west 0.15 of a mile to Old Brunswick Road.	\$152,710
022280.00 2019/20 HCP 3	Bath	Bridge Wearing Surface Replacement	High Street	Paul Davis Memorial Bridge (#3837) over Route 1. Located 0.10 of a mile north of Union Street.	\$250,000
022094.00 2018 HCP 3	Bath, West Bath	Highway Paving Light Capital Paving	State Road	Beginning at the Bath town line and extending west 2.00 miles to the Brunswick town line.	\$70,800
WR 35420 2018 HCP 1	Bath, Brunswick, Topsham	Custodial Maintenance	Route 1, Route 196, Route 24	Vegetation management along Route 196 beginning at the intersection of Route 201 extending south to the intersection of Route 1, and Route 1 beginning at the intersection of Mill Street extending north 8.00 miles to High Street in West Bath.	\$7,000
022094.00 2018 HCP 4	Bowdoin	Highway Paving Light Capital Paving	Store Road	Beginning at Route 125 and extending north 0.80 of a mile.	\$28,320
023376.00 2019 HCP 4	Bowdoin	Highway Paving Light Capital Paving	Store House Road	Beginning at Main Street and extending northwest 0.81 of a mile to the Lisbon town line.	\$29,634

ID/Year	Municipality	Scope	Name	Description	Funding
WR 35290 2018 HCP 4	Bowdoin	Drainage Maintenance	Litchfield Road	Ditching beginning at the Route 125 intersection extending north 3.00 miles.	\$17,000
022094.00 2018 HCP 3, 4	Bowdoin, Bowdoinham, Richmond	Highway Paving Light Capital Paving	Route 138	Beginning at Route 201 and extending north 9.48 miles.	\$335,592
022094.00 2018 HCP 4	Bowdoin, Topsham	Highway Paving Light Capital Paving	Meadow Road	Beginning at Route 201 and extending north 3.41 miles.	\$120,714
WR 34091 2018 HCP 3	Bowdoinham	Bridge and Structural Maintenance	Route 24	Repairing the curb and installing bridge rail and guard rail on Two Bridges West (#0972) and Two Bridges East (#2974) over the Cathance River and West Branch Denham Stream. Located 0.14 of a mile east of Ridge Road.	\$130,000
WR 35374 2018 HCP 3	Bowdoinham	Bridge and Structural Maintenance	Route 24	Replacing the southern joint and reinforcing the backwall on Brooklyn Bridge (#5190) over the Cathance River. Located 0.04 of a mile south of River Road.	\$250,000
023376.00 2019 HCP 3	Dresden, Richmond	Highway Paving Light Capital Paving	Route 197	Beginning 0.05 of a mile from Route 24 and extending east 2.51 miles to 0.03 of a mile from Route 127.	\$91,830
022094.00 2018 HCP 4	Georgetown	Highway Paving Light Capital Paving	Seguinland Road	Beginning 0.14 of a mile north of Griffiths Head Road and extending northerly 2.11 miles.	\$74,694
WR 34978 2018 HCP 4	Georgetown	Drainage Maintenance	Route 127	Ditching and replacing ten culverts on Route 127 beginning 0.13 of a mile north of Bay Point Road extending northerly 1.98 miles to Seguinland Road.	\$106,700
020848.00 2018	Phippsburg	Marine Piers, Floats And Fenders Rehabilitation	Popham Road Pier	Pier rehabilitation, located on Fort Popham Pier.	\$140,000
WR 35082 2018	Phippsburg	Drainage Maintenance	Route 209	Cleaning under guard rails beginning at the Phippsburg town line extending south 13.25 miles to Sea Street.	\$78,000

ID/Year	Municipality	Scope	Name	Description	Funding
020877.00 2018 HCP 3	Richmond	Highway Paving Mill And Fill	Route 197	Beginning 0.06 of a mile east of Williams Street and extending easterly 0.48 of a mile to Route 24.	\$348,000
020878.00 2018 HCP 3	Richmond	Highway Paving Mill And Fill	Route 197	Beginning 0.77 of a mile east of Route 138 and extending easterly 0.64 of a mile.	\$221,000
023741.00 2019/20 HCP 3	Richmond	Highway Safety and Spot Improvements Slope Stabilization/Protection	Route 24	Located 0.02 of a mile south of Baker Street and extending northerly 0.02 of a mile to Baker Street.	\$125,000
WR 33369 2018 HCP 3	Richmond	Drainage Maintenance	Route 201	Replacing an instream culvert (#899171) located 0.15 of a mile southwest of the Route 197 intersection.	\$160,000
WR 34973 2018 HCP 4	Richmond	Drainage Maintenance	Alexander Reed Road	Ditching beginning at the Route 201 intersection extending 5.68 miles east to the Route 197 intersection.	\$14,000
WR 35222 2018	Richmond	Department Building and Lot Maintenance	Route 138	Installing new shingles on the Richmond Maine DOT maintenance lots salt dome (#B36020). Located 0.10 of a mile south of the Route 201 intersection.	\$62,500
023783.00 2019/20 HCP 2	Topsham	Highway Safety and Spot Improvements Intersection Improvements	Route 201	Located at the intersection of Route 201 and Route 24.	\$211,500
WR 34662 2018	Topsham	Bridge and Structural Maintenance	Foreside Road	Install approach guard rail and michigan shoe rail to bridge attachment plates to the four corners of the Muddy River Bridge (#3825) over the Muddy River. Located 0.28 of a mile south of Middlesex Road.	\$18,000
023030.00 2019/20 HCP 6, 3	West Bath	Highway Safety and Spot Improvements Intersection Improvements	State Road	Located at the intersection of State Road and New Meadows Road/ Fosters Point Road.	\$550,000
023795.00 2018 HCP 4	West Bath	Highway Construction/ Rehabilitation Large Culvert Replacement - PE Only	Berry's Mill Road	Large culvert (#46177) located 0.31 of a mile south of Austin Road.	\$38,000

ID/Year	Municipality	Scope	Name	Description	Funding
023805.00 2019/20 HCP 1	Wiscasset, Woolwich	Highway Paving 1 1/4" Overlay	Route 1	Beginning 0.25 of a mile north of Montsweag Road and extending northerly 3.90 miles.	\$2,279,477
021759.00 2018 HCP 1	Woolwich	Bridge Painting	Route 1	Nequasset Bridge (#5695) over Nequasset Lake Outlet. Located 0.14 of a mile northeast of Nequasset Road.	\$450,000

Somerset



Somerset County	
Population	52,228
Land Area (sq mi)	3,924
Bridges	277
Highway Corridor Priority Miles	
HCP 1	78
HCP 2	141
HCP 3	140
HCP 4	247
Total HCP 1-4	606

Somerset



Somerset ID/Year	Municipality	Scope	Name	Description	Funding
021657.00 2019/20 HCP 2	Anson	Bridge Replacement	Route 201A	Ice House Bridge (#3726) over Gilbert Brook. Located 0.05 of a mile south of Campground Road.	\$900,000
WR 34889 2018 HCP 4	Anson	Drainage Maintenance	Route 148	Ditching beginning at the intersection of Route 43 extending 4.61 miles west to the Industry town line.	\$43,000
016864.00 2018 HCP 2	Anson, Madison	Bridge Painting	Route 8	Bicentennial Memorial Bridge (#2491) over Kennebec River. Located on the Madison-Anson town line.	\$1,000,000
WR 34667 2018 HCP 4	Anson, Embden	Drainage Maintenance	Embden Pond Road	Ditching beginning at the intersection of Route 16 in Anson extending north 5.45 miles to the East Shore Road in Embden.	\$55,000
WR 34671 2018 HCP 4	Anson, Embden, Smithfield	Drainage Maintenance	Crosstown Road	Ditching beginning at the intersection of East Shore Road extending 2.66 miles east to the intersection of Route 201A in Embden.	\$127,000
018952.00 2018 HCP 3	Athens	Bridge Replacement	Route 150	Gilman Bridge (#2313) over the East Branch Wesserunsett Stream. Located 0.03 of a mile northeast of Stickney Hill Road.	\$2,185,000
022825.00 2019/20 HCP 3	Athens	Bridge Substructure Rehabilitation	Route 43	Wesserunsett Bridge (#2925) over Wesserunsett Stream. Located 0.02 of a mile northeast of South Main Street.	\$300,000
023513.00 2019/20 HCP 4	Athens	Highway Safety and Spot Improvements Large Culvert Replacement	Route 151	Cross culvert (#159147) located 0.37 of a mile north of Leavitt Road.	\$400,000
WR 35736 2018 HCP 3	Athens	Department Building and Lot Maintenance	Route 150	Paving the Athens Maintenance Lot (#55271).	\$75,000
WR 32903 2018 HCP 4	Athens, Brighton Plt	Drainage Maintenance	Route 151	Ditching beginning 1.20 miles south of Stagecoach Road extending south 0.66 of a mile toward Hill Road. Ditching beginning at Leavitt Road extending north 0.66 of a mile toward Bunker Hill Road.	\$25,000

ID/Year	Municipality	Scope	Name	Description	Funding
021764.00 2018 HCP 6, 1, 4, 3, 2	Bangor, Carmel, Etna, Hampden, Howland, Newburgh, Newport, Old Town, Orono, Palmyra, Pittsfield, Plymouth, T2 R8 NWP	Bridge Protective Coating	Interstate 95 Bridges	Interstate 95 Bridges from Pittsfield to T2 R8.	\$1,674,063
022288.00 2019/20 HCP 2	Bingham	Bridge Painting	Route 201	Austin Stream Bridge (#2027) over Austin Stream. Located 0.04 of a mile north of Mayfield Road.	\$550,000
WR 34746 2018 HCP 2	Bingham	Drainage Maintenance	Route 201	Ditching beginning at Savage Road extending north 2.14 miles to Mahoney Hill Road.	\$30,000
WR 34755 2018 HCP 4	Bingham, Moscow	Drainage Maintenance	Route 16	Cleaning under guard rail beginning at the junction of Route 201 extending north 0.51 of a mile to the junction of Stream Road.	\$17,000
022835.00 2018 HCP 4	Brighton Plt	Highway Safety and Spot Improvements Large Culvert Improvements - PE Only	Route 154	Large culvert (#46672) located 0.67 of a mile west of the Wellington town line.	\$50,000
022290.00 2018 HCP 6	Burnham, Pittsfield	Scour Countermeasures	Mount Road	Eel Weir Bridge (#6209) over Seabastcook River. Located on the Pittsfield-Burnham town line.	\$350,000
021878.00 2018 HCP 1	Canaan	Bridge Replacement	Route 2	Canaan Bridge (#2120) over Carrabassett Stream. Located 0.05 of a mile east of Easy Street.	\$1,500,000
022226.00 2019/20 HCP 4	Canaan	Bridge Replacement	Route 23	Hall Bridge (#3159) over Black Stream. Located 0.47 of a mile north of Browns Corner Road.	\$2,000,000
WR 32902 2018 HCP 4	Canaan	Drainage Maintenance	Route 23	Replacing culvert (#167013) and ditching beginning at Pine Valley Road extending north 1.21 miles to Browns Corner Road.	\$11,000
WR 35241 2018 HCP 4	Canaan	Bridge and Structural Maintenance	Route 23	Replacing joints on Nickerson Bridge (#5551) over Carrabassett Stream. Located 0.77 of a mile from the intersection of Route 2.	\$91,000

ID/Year	Municipality	Scope	Name	Description	Funding
021775.00 2018 HCP 4	Cornville	Highway Safety and Spot Improvements Highway Rehabilitation	Route 43	Beginning 0.05 of a mile east of the Athens town line and extending easterly 0.30 of a mile.	\$100,000
WR 34592 2018 HCP 4	Cornville, Skowhegan	Drainage Maintenance	West Ridge Road, Malbon Mills Road	Ditching in Cornville on the West Ridge Road from the junction of Route 150 to the Skowhegan town line. Ditching on the Malbon Mills Road from the Cornville town line to the junction of Prescott Lane.	\$35,000
023685.00 2019/20 HCP 2	Dennistown Plt, Jackman, Moose River, Sandy Bay Twp	Highway Paving Cold-In-Place Recycle	Route 201	Beginning 0.24 of a mile south of the Moose River town line and extending northerly 14.30 miles.	\$6,790,354
023659.00 2018 HCP 4	Detroit	Bridge Improvements - PE Only	Route 69	Village Bridge (#3309) over East Branch Sebasticook River. Located 0.26 of a mile northwest of Troy Road.	\$200,000
WR 32758 2018 HCP 4	Detroit, Pittsfield, Plymouth	Drainage Maintenance	Route 69	Drainage work, ditching and replacing cross culverts between the intersection of Route 100 in Pittsfield and Route 7 in Plymouth Village.	\$94,000
021689.00 2018 HCP 6	Embden	Bridge Replacement	Embden Pond Road	Hancock Bridge (#3372) over Hancock Brook. Located 1.89 miles north of Cross Town Road.	\$840,000
021719.00 2018 HCP 3	Embden, Solon	Bridge Painting	Route 201A	Embden-Solon Bridge (#2267) over the Kennebec River. Located at the Embden-Solon town line.	\$750,000
021743.00 2018 HCP 6	Etna, Pittsfield	Bridge Wearing Surface Replacement	Snakeroot Road	Snakeroot Road/ I-95 Bridge (#5983) over Interstate 95. Located 1.12 miles south of Taylor Road. West Etna Road/ I-95 Bridge (#5961) over Interstate 95. Located 0.61 of a mile north of Route 69.	\$850,000
022306.00 2019/20 HCP 1	Fairfield	Bridge Painting	Interstate 95	I-95 Over 201 Bridge (#5820) over Route 201. Located on Exit #133 Interstate 95 northbound.	\$800,000
022308.00 2019/20 HCP 2	Fairfield	Bridge Painting	Western Avenue	Western Avenue/ I-95 Bridge (#5819) over Interstate 95. Located 0.34 of a mile west of Industrial Road.	\$500,000

ID/Year	Municipality	Scope	Name	Description	Funding
022855.00 2018 HCP 1	Fairfield	Highway Safety and Spot Improvements Guard Rail Installation And Replacement	Interstate 95 NB	Beginning 0.56 of a mile north of Route 139 and extending northerly 0.36 of a mile.	\$130,000
023360.00 2019 HCP 4	Fairfield	Highway Paving Light Capital Paving	Route 23	Beginning at Route 104 and extending north 3.95 miles to Route 201.	\$144,491
WR 34809 2018 HCP 2	Fairfield	Department Building and Lot Maintenance	Route 201	Paving the Fairfield Maintenance Lot (#55131).	\$35,000
020382.10 2018 HCP 1	Fairfield, Waterville	Highway Construction/ Rehabilitation Cold-In-Place Recycle	Interstate 95 SB	Beginning at the south bridge abutment of the C.A. Clauson SB Bridge and extending southerly 3.38 miles to the southern end of the I-95 SB/ Main Street Bridge.	\$3,063,852
018696.01 2018	Jackman	Aviation Planning And Research Planning Studies	Newton Field Airport	Safety and infrastructure improvements that may include an Airport Master Plan Update with a Wildlife Hazard Site Visit at the Newton Field Airport (59B).	\$154,500
018696.02 2018	Jackman	Aviation Airport Buildings Sale Or Purchase Of Lot Or Building	Newton Field Airport	Safety and infrastructure improvements that may include an easement acquisition at the Newton Field Airport (59B).	\$154,500
018696.03 2019/20	Jackman	Aviation Planning And Research Planning Studies	Newton Field Airport	Safety and infrastructure improvements that may include an environmental assessment and permitting for master plan projects at the Newton Field Airport (59B).	\$154,500
018696.04 2019/20	Jackman	Aviation Airport Buildings Sale Or Purchase Of Lot Or Building	Newton Field Airport	Safety and infrastructure improvements that may include land acquisition at the Newton Field Airport (59B).	\$154,500
018696.05 2019/20	Jackman	Aviation Navigation Aids/Lights Removal Of Obstructions	Newton Field Airport	Safety and infrastructure improvements that may include obstruction removal at the Newton Field Airport (59B).	\$154,500
022330.00 2019/20 HCP 3	Long Pond Twp	Bridge Painting	Route 6	Parlin Stream No. 2 Bridge (#6025) over Parlin Pond Stream. Located 3.14 miles west of the Sandwich Academy Grant Twp. town line.	\$250,000

ID/Year	Municipality	Scope	Name	Description	Funding
023637.00 2019/20 HCP 3	Long Pond Twp	Bridge Substructure Rehabilitation	Route 6	Parlin Stream No. 2 Bridge (#6025) over Parlin Stream. Located 3.14 miles west of the Sandwich Academy Grant Twp. town line.	\$200,000
023312.00 2018 HCP 2	Madison, Solon	Highway Paving Ultra Thin Bonded Wearing Surface	Route 201	Beginning 0.08 of a mile northwest of the Skowhegan town line and extending northwesterly 13.12 miles.	\$2,433,262
020536.10 2019/20 HCP 4	Mayfield Twp	Drainage Improvements	Route 16	Construct rock weirs for fish passage downstream of Mayfield Bridge (#2525) over Bigelow Brook. Located 0.03 of a mile east of Athens Road.	\$41,300
022926.00 2019/20 HCP 1	Mercer	Highway Safety and Spot Improvements Flashing Beacon	Route 2	Located at the intersection of Route 2 and Beech Hill Road.	\$55,000
021828.00 2018 HCP 4	Mercer, Smithfield	Highway Construction/ Rehabilitation PMRAP DOT Pugmill	Route 137	Beginning at Route 8 and extending northwest 4.62 miles to Route 2.	\$395,000
021828.10 2018 HCP 4	Mercer, Smithfield	Highway Construction/ Rehabilitation PMRAP Laydown/Surface HMA	Route 137	Beginning at Route 8 and extending northwest 4.62 miles to Route 2.	\$780,000
WR 31075 2018 HCP 4	Mercer, Smithfield	PMRAP	Route 137	Producing, hauling and providing additional support activities for the placement of plant mix recycled asphalt pavement (PMRAP) beginning at Route 8 and extending northwest 4.62 miles to Route 2.	\$400,000
WR 32150 2018	Moscow	Bridge and Structural Maintenance	Stream Road	Replacing the concrete wearing surface on the Chase Stream Bridge (#3992) over Chase Stream. Located 0.45 of a mile north of intersection of Beaudoin Road.	\$75,000
021888.00 2018 HCP 3	New Portland	Bridge Culvert Rehabilitation	Route 16	Proctor Brook Bridge (#5943) over Proctor Brook. Located 0.27 of a mile northwest of Tower Road.	\$200,000
022254.00 2019/20 HCP 4	New Portland	Bridge Deck Replacement	Route 146	Carrabassett Bridge (#5131) over the Carrabassett River. Located 0.02 of a mile north of New Portland Road.	\$1,250,000

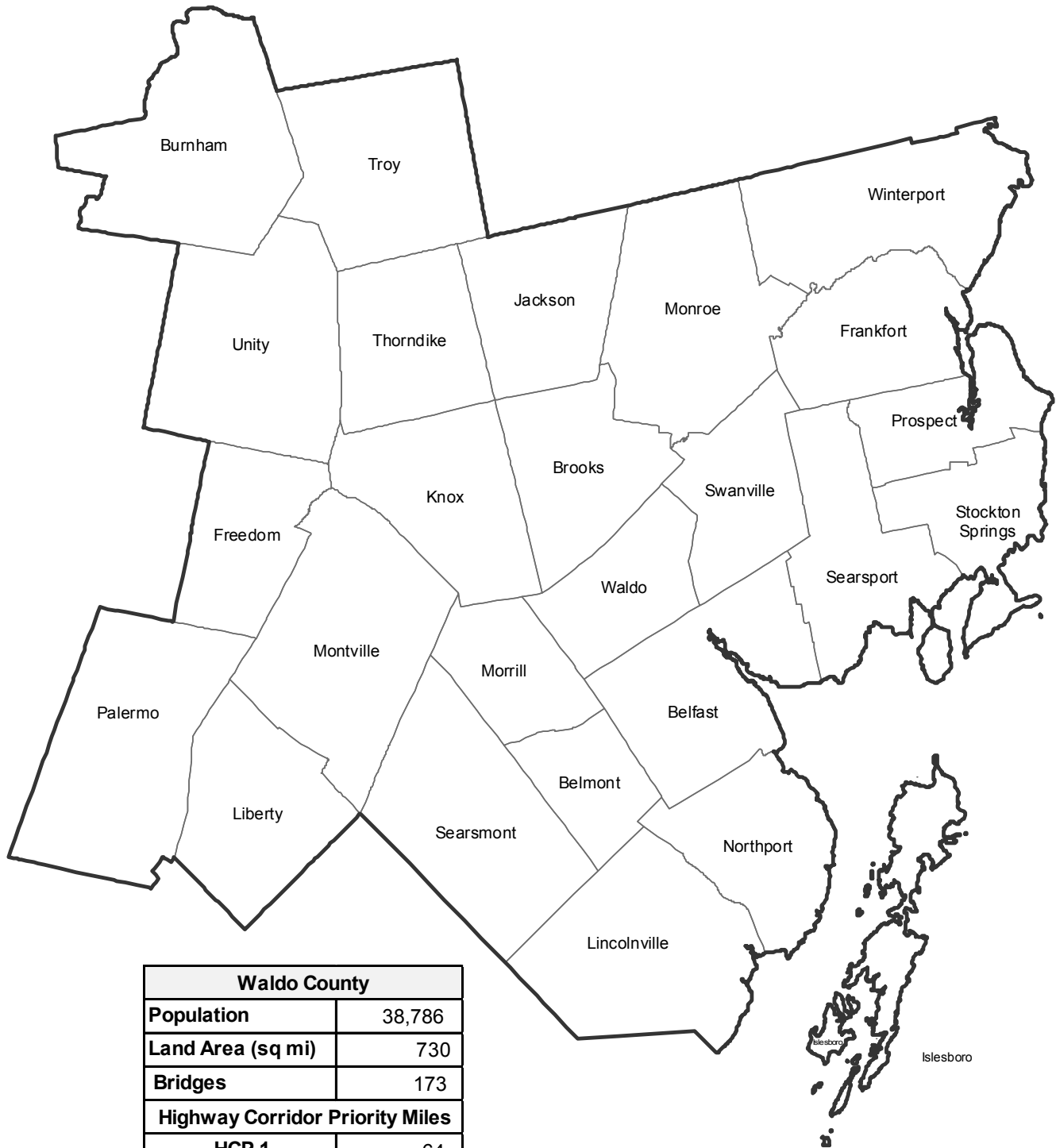
ID/Year	Municipality	Scope	Name	Description	Funding
023631.00 2019/20 HCP 2	New Portland	Bridge Wearing Surface Replacement	Route 27	New Great Works Bridge (#5718) over Lemon Stream. Located 0.06 of a mile south of Colegrove Road.	\$75,000
WR 35258 2018	New Portland	Bridge and Structural Maintenance	Wire Bridge Road	Replacing wearing surface on the Wire Bridge (#3383) over the Carrabassett River. Located 0.15 of a mile north of Stone Wall Drive.	\$55,000
023689.00 2018 HCP 1	Newport, Palmyra	Highway Safety and Spot Improvements Safety Improvements - PE Only	Route 2	Beginning at the Palmyra town line and extending east 0.22 of a mile.	\$250,000
018700.02 2019/20	Norridgewock	Aviation Navigation Aids/Lights Removal Of Obstructions	Central Maine Regional Airport	Safety and infrastructure improvements that may include obstruction removal for Runway 3-21 at the Central Maine Regional Airport (OWK).	\$154,500
018700.03 2019/20	Norridgewock	Aviation Runway/Taxiway New Construction	Central Maine Regional Airport	Safety and infrastructure improvements that may include design, permitting and construction of taxilanes at the Central Maine Regional Airport (OWK).	\$536,630
018700.16 2019/20	Norridgewock	Aviation Planning And Research Planning Studies	Central Maine Regional Airport	Safety and infrastructure improvements that may include an environmental assessment for master plan projects at the Central Maine Regional Airport (OWK).	\$154,500
023691.00 2019/20 HCP 1	Norridgewock	Highway Safety and Spot Improvements Traffic Signals	Route 2	Located at the intersection of Route 2 and Bridge Street.	\$211,500
022256.00 2018 HCP 4	Palmyra	Bridge Improvements - PE Only	Palmyra Road	Hanson Bridge (#1035) over Smith Brook. Located 0.34 of a mile south of Spring Hill Road.	\$115,000
022954.00 2018 HCP 1	Palmyra	Highway Safety and Spot Improvements Planning Studies - PE Only	Route 2	Located at the intersection of Route 2 and Route 152.	\$50,000
023653.00 2019/20 HCP 1	Palmyra	Bridge Wearing Surface Repair /Mill & Fill	Route 2	Thomas Jay Merry Memorial Bridge (#2404) over Sebasticook River. Located 0.19 of a mile southwest of Raymond Road.	\$150,000

ID/Year	Municipality	Scope	Name	Description	Funding
022110.00 2018 HCP 4	Palmyra, Pittsfield	Highway Paving Light Capital Paving	Madawaska Road	Beginning at North Main Street and extending north 3.92 miles to Route 2.	\$138,768
WR 33698 2018 HCP 2	Parlin Pond Twp	Surface and Base Maintenance	Route 201	Repairing surface on the southern approach slab on Piel Bridge (#2993) over Piel Brook. Located 0.35 of a mile north of the Johnson Mountain Twp. town line.	\$45,000
018703.00 2019/20	Pittsfield	Aviation Airport Buildings New Construction	Pittsfield Municipal Airport	Safety and infrastructure improvements that may include design, permitting and construction of an 8 bay nested T-Hangar at the Pittsfield Municipal Airport (2B7).	\$797,220
021741.00 2018 HCP 1	Pittsfield	Bridge Rehabilitation	Interstate 95 NB	I- 95 NB/ North Main Street Bridge (#5989) over North Main Street. Located 0.26 of a mile south of the Palmyra town line.	\$550,000
021742.00 2018 HCP 6	Pittsfield	Bridge Substructure Rehabilitation	Waverly Street	Waverley Bridge (#5279) over Seabastcook River. Located 0.18 of a mile east of Route 152.	\$200,000
021812.00 2019/20 HCP 3	Pittsfield	Highway Construction/ Rehabilitation Highway Rehabilitation	Route 11	Beginning 0.02 of a mile south of Nichols Street and extending northerly 1.81 miles.	\$617,500
022110.00 2018 HCP 4	Pittsfield	Highway Paving Light Capital Paving	Peltoma Avenue	Beginning at Main Street and extending east 0.38 of a mile to Harrison Street.	\$13,452
022110.00 2018 HCP 4	Pittsfield	Highway Paving Light Capital Paving	Phillips Corner Road	Beginning at I-95 southbound off-ramp extending north to Route 2.	\$113,280
022172.00 2019/20	Pittsfield	Public Transportation Parking Lots New Construction	Pittsfield Shopping Plaza	Design, pave, stripe, and sign a new Park and Ride facility located in the Pittsfield Shopping Plaza.	\$99,403
023603.00 2019/20 HCP 1	Pittsfield	Bridge Deck Replacement	Interstate 95 SB	I-95 SB/ Route 152 & MCRR Bridge (#5986) over Route 152. Located 1.24 miles west of the Palmyra town line.	\$2,500,000

ID/Year	Municipality	Scope	Name	Description	Funding
023607.00 2019/20 HCP 1	Pittsfield	Bridge Deck Replacement	Interstate 95 NB	I-95 NB/ North Main Street Bridge (#5989) over Madawaska Road. Located 0.38 of a mile west of the Palmyra town line.	\$1,000,000
023609.00 2019/20 HCP 1	Pittsfield	Bridge Rehabilitation	Interstate 95 SB	I-95 SB/ North Main Street Bridge (#1445) over Madawaska Avenue. Located 0.36 of a mile west of the Palmyra town line.	\$2,200,000
023613.00 2019/20 HCP 1	Pittsfield	Bridge Rehabilitation	Interstate 95 SB	I-95 SB/ Sebecook River Bridge (#1446) over Interstate 95 southbound. Located 1.06 of a mile of the Palmyra town line.	\$3,600,000
WR 34612 2018 HCP 4	Ripley	Drainage Maintenance	Route 154	Repair inlet on large culvert (#46591) located 0.05 of a mile west of Controversy Drive.	\$5,000
WR 34588 2018 HCP 4	Saint Albans	Drainage Maintenance	Palmyra Road	Ditching from the junction of Route 23 to the Palmyra town line.	\$24,000
016869.00 2018 HCP 4	Skowhegan	Bridge Painting	Malbons Mills Road	West Ridge Bridge (#3773) over West Branch Wesserunsett Stream. Located 0.14 of a mile north of Notch Road.	\$150,000
021749.00 2018 HCP 1	Skowhegan	Bridge Wearing Surface Replacement	Route 201	Margaret Chase Smith South Bridge (#2785) over the Kennebec River. Located 0.05 of a mile northeast of Mill Street.	\$400,000
021750.00 2018 HCP 1	Skowhegan	Bridge Wearing Surface Replacement	Route 2	Margaret Chase Smith North Bridge (#2617) over the Kennebec River. Located 0.04 of a mile south of Madison Avenue.	\$400,000
022978.00 2018 HCP 3	Skowhegan	Highway Safety and Spot Improvements Large Culvert Improvements - PE Only	Route 104	Large culvert (#47168) located 0.09 of a mile north of Heritage Drive.	\$95,000
023260.00 2018	Skowhegan	Freight Line Rehabilitation	Springfield Terminal Railway	Replacement of Bridge (#91.15) located on the Hinckley Branch.	\$467,275

ID/Year	Municipality	Scope	Name	Description	Funding
WR 32291 2018 HCP 1	Skowhegan	Bridge and Structural Maintenance	Route 2	Repairing west pier on the Wesserunsett Bridge (#2924) over Wesserunsett Stream. Located 0.10 of a mile west of Dudley Corner Road.	\$50,000
WR 32887 2018 HCP 1	Skowhegan	Drainage Maintenance	Route 2	Repair cross culvert (#970379) located 0.03 miles east of the junction of Route 2 and Lambert Road.	\$34,000
WR 32901 2018 HCP 1	Skowhegan	Drainage Maintenance	Route 2	Ditching beginning 0.5 miles east of the intersection of Route 2 and River Road extending to the Eaton Mountain Road. Continuing 0.5 miles east of Lambert Road to the Skowhegan-Canaan town line.	\$50,000
WR 35259 2018 HCP 3	Skowhegan	Bridge and Structural Maintenance	Route 150	Painting bearings and beam ends on Smith Pond Bridge (#6152) over the west branch of Cold Brook. Located 0.37 of a mile south of the Cornville town line.	\$20,000
022260.00 2019/20 HCP 2	Solon	Bridge Replacement	Route 201	Main Street Bridge (#2504) over Fall Brook. Located 0.01 of a mile west of Brook Street.	\$2,000,000
022362.00 2019/20 HCP 2	The Forks Plt, West Forks Plt	Bridge Rehabilitation	Route 201	The Forks Bridge (#2841) over the Upper Kennebec River. Located 0.03 of a mile north of Lake Moxie Road.	\$800,000

Waldo



Waldo County	
Population	38,786
Land Area (sq mi)	730
Bridges	173
Highway Corridor Priority Miles	
HCP 1	64
HCP 2	20
HCP 3	99
HCP 4	190
Total HCP 1-4	373

Waldo



Waldo ID/Year	Municipality	Scope	Name	Description	Funding
018685.01 2019/20	Belfast	Aviation Navigation Aids/Lights Removal Of Obstructions	Belfast Municipal Airport	Safety and infrastructure improvements that may include obstruction removal - Phase 2, Runway 33 at the Belfast Municipal Airport (BST).	\$221,450
018685.17 2018	Belfast	Aviation Runway/Taxiway New Construction	Belfast Municipal Airport	Safety and infrastructure improvements that may include final design, permitting, geotech and construction for Runway 15 partial Parallel Taxiway at the Belfast Municipal Airport (BST).	\$6,695,000
021666.00 2019/20 HCP 4	Belfast	Bridge Culvert Replacement	Poors Mill Road	Sheldon Bridge (#5557) over Warren Brook. Located 0.89 of a mile east of Shepard Road.	\$700,000
021874.00 2019/20 HCP 1	Belfast	Bridge Replacement	Route 1	Goose River Bridge (#2319) over Goose River. Located 0.15 of a mile east of Mitchell Street.	\$1,100,000
022683.00 2018 HCP 1	Belfast	Highway Safety and Spot Improvements Safety Improvements	Route 1	Located at the intersection of Route 1 and the Route 7 southbound off-ramp.	\$764,000
WR 34871 2018 HCP 1	Belfast	Bridge and Structural Maintenance	Route 1	Replacing the bridge joint on the northern end of the Route 1/ Route 3 Bridge (#1378) over Route 3. Located 0.4 of a mile south of the Route 52 intersection.	\$65,000
WR 35149 2018 HCP 1	Belfast	Drainage Maintenance	Route 1	Ditching and repairing two culverts (#133442, #209842) beginning at the Northport Avenue intersection extending northeast 6.86 miles to 0.09 of a mile northerly of the Searsport Road intersection in Searsport.	\$14,800
WR 35136 2018 HCP 1, 3	Belfast, Camden	Drainage Maintenance	Route 52	Ditching and culvert (#132496) replacement and catch basin (#140457) repair on Route 1 beginning at the Rockport-Camden town line extending 22.12 miles to the Porter Road in Belfast.	\$18,000
WR 35140 2018 HCP 4	Belfast, Monroe, Swanville	Drainage Maintenance	Route 141	Ditching, cleaning under guard rail and replacing one culvert (#212688) on Route 141 beginning in Belfast at the intersection of Route 1 extending north 13.17 miles to the Route 139 intersection in Monroe.	\$24,060
022092.00 2018 HCP 4	Brooks, Knox	Highway Paving Light Capital Paving	Webb Road	Beginning at Route 137 and extending east 4.02 miles to Route 139.	\$141,336

ID/Year	Municipality	Scope	Name	Description	Funding
WR 35146 2018 HCP 4	Brooks, Winterport	Drainage Maintenance	Winterport, Monroe, Brooks	Ditching and cleaning under guard rail on Route 139 beginning in Brooks at the Route 7 intersection extending northeast 15.3 miles to the Route 69 intersection in Winterport.	\$20,000
022092.00 2018 HCP 4	Burnham	Highway Paving Light Capital Paving	South Horseback Road	Beginning at the Unity town line and extending north 3.99 miles to Troy Road.	\$140,281
022092.00 2018 HCP 4	Burnham	Highway Paving Light Capital Paving	Troy Road	Beginning at Route 11 and extending east 6.08 miles to the Troy town line.	\$213,762
WR 34903 2018 HCP 4	Burnham	Bridge and Structural Maintenance	Troy Road	Repairing curb, paving approaches and installing new guard rail and painting bridge rail on the Village Bridge (#5257) over the Sebasticook River. Located 0.06 miles east of the Route 11 intersection.	\$50,000
022334.00 2019/20 HCP 6	Frankfort	Bridge Deck Replacement	Stream Road	Lord Bridge (#3348) over Marsh Stream. Located 0.03 of a mile west of Marsh Stream Road.	\$300,000
022865.00 2019/20 HCP 4	Frankfort	Highway Safety and Spot Improvements Large Culvert Replacement	Loggin Road	Large culvert (#46841) located 0.14 of a mile west of Old Stage Road.	\$400,000
022867.00 2019/20 HCP 4	Frankfort	Highway Safety and Spot Improvements Large Culvert Improvements	Loggin Road	Large culvert (#46840) located 0.21 of a mile west of the West Hill Road.	\$415,000
WR 35142 2018 HCP 4	Frankfort, Searsport	Drainage Maintenance	North Searsport Road	Ditching and replacing two entrance culverts beginning at the Route 1 intersection extending north 11.58 miles to the Loggin Road in Frankfort.	\$22,000
022092.00 2018 HCP 4	Freedom	Highway Paving Light Capital Paving	Albion Road	Beginning at the Albion town line and extending southeast 0.60 of a mile to North Palermo Road.	\$21,095
022869.00 2018 HCP 4	Freedom	Highway Safety and Spot Improvements Large Culvert Improvements - PE Only	Palermo Road	Large culvert (#94422) located 0.22 of a mile northeast of Sibley Road.	\$40,000

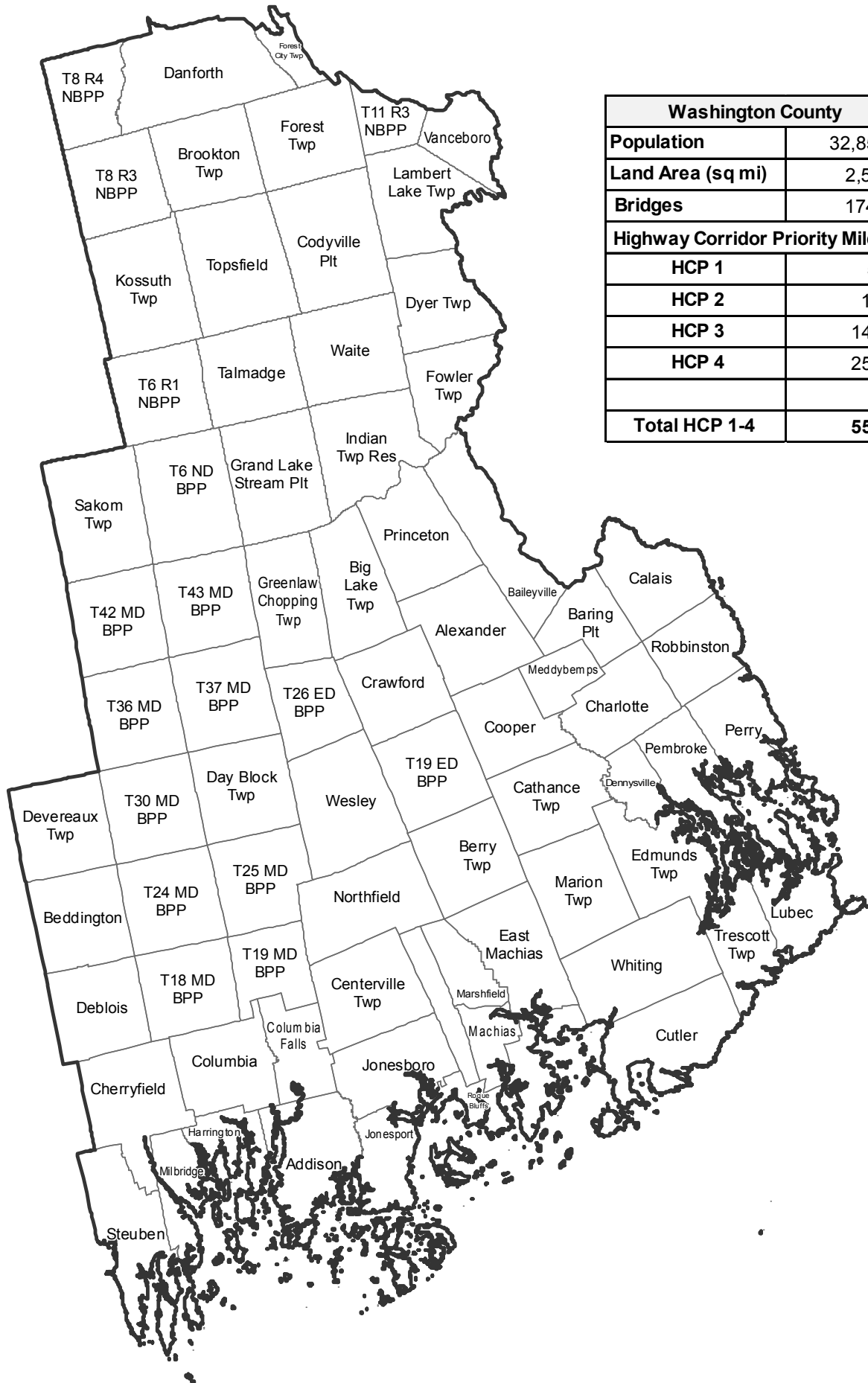
ID/Year	Municipality	Scope	Name	Description	Funding
022092.00 2018 HCP 4	Freedom, Montville	Highway Paving Light Capital Paving	Freedom Pond Road	Beginning at Route 220 and extending northwest 1.96 miles to Route 137.	\$68,910
022092.00 2018 HCP 4	Freedom, Palermo	Highway Paving Light Capital Paving	North Palermo Road	Beginning at the China town line and extending north 11.12 miles to Route 137.	\$390,959
023484.00 2019/20	Islesboro	Marine Piers, Floats And Fenders Rehabilitation	Islesboro Ferry Slip	Wave fence and crib improvements.	\$750,000
WR 35147 2018 HCP 4	Islesboro	Custodial Maintenance	Ferry Road	Brush and tree removal beginning at Gilkey's Harbor Boat Launch extending north 1.15 miles to the West Bay Road-Mill Creek Road intersection.	\$15,370
023567.00 2019/20 HCP 3	Jackson	Bridge Rehabilitation	Route 7	Great Farm Bridge (#3128) over Great Farm Brook. Located 0.12 of a mile south of Great Farm Road.	\$250,000
WR 35439 2018 HCP 4	Knox	Drainage Maintenance	Webb Road	Replacing two instream culverts (#153908, #131738) located 0.10 of a mile east of Old Country Road and 0.36 of a mile easterly of Route 137.	\$200,000
WR 35237 2018 HCP 4	Knox, Montville	Drainage Maintenance	Route 220	Ditching and replacing culverts beginning at Beans Corner extending north 5.58 miles to the Route 137 intersection in Knox.	\$125,000
023380.00 2019 HCP 4	Liberty, Montville	Highway Paving Light Capital Paving	Trues Pond Road	Beginning at Route 173 and extending northeast 1.79 miles to Route 3.	\$65,477
022092.00 2018 HCP 4	Morrill	Highway Paving Light Capital Paving	Higgins Hill Road	Beginning at Route 3 and extending northeast 2.36 miles to Route 131.	\$82,973
022436.00 2019/20 HCP 1	Northport	Highway Paving Mill And Fill	Route 1	Beginning 0.46 of a mile east of Spruce Head Lane and extending northeasterly 4.59 miles.	\$1,298,056

ID/Year	Municipality	Scope	Name	Description	Funding
021739.00 2018 HCP 1	Palermo	Bridge Wearing Surface Replacement	Route 3	Sheepscot Bridge (#2758) over the Sheepscot River. Located 0.15 of a mile east of Level Hill Road.	\$250,000
022092.00 2018 HCP 4	Palermo	Highway Paving Light Capital Paving	Branch Mills Road	Beginning at Route 3 and extending north 0.91 of a mile.	\$31,994
022966.00 2018 HCP 1	Prospect	Highway Safety and Spot Improvements Slope Stabilization/Protection - PE Only	Route 1	Located 0.20 of a mile north of Switzer Spring Road.	\$75,000
WR 34092 2018 HCP 4	Prospect	Operational and Safety Maintenance	Hawes Road	Intalling new guard rail and attachments on Hawes Bridge (#2358) over Hawes Stream. Located 0.50 of a mile west of Route 1A.	\$15,000
WR 35141 2018 HCP 3	Prospect	Drainage Maintenance	Route 174	Ditching and replacing two entrance culverts beginning at the Route 1A intersection extending northeast 3.82 miles to the Route 1 intersection.	\$24,680
023314.00 2018 HCP 1	Prospect, Stockton Springs	Highway Paving Ultra Thin Bonded Wearing Surface	Route 1	Beginning 0.08 of a mile north of Devereux Cove Road and extending northeasterly 4.83 miles.	\$998,283
018523.18 2018 HCP 1	Prospect, Verona Island	MaineDOT Multimodal System Operations Operating Assistance	Observatory	Operating costs at the Penobscot Narrows Observatory.	\$150,000
018523.19 2019 HCP 1	Prospect, Verona Island	MaineDOT Multimodal System Operations Operating Assistance	Observatory	Operating costs at the Penobscot Narrows Observatory.	\$150,000
018523.20 2020 HCP 1	Prospect, Verona Island	MaineDOT Multimodal System Operations Operating Assistance	Observatory	Operating costs at the Penobscot Narrows Observatory.	\$150,000
021748.00 2018 HCP 4	Searsmont	Bridge Culvert Rehabilitation	Route 173	Bickford Bridge (#5574) over Maple Meadow Stream. Located 0.08 of a mile north of Lawry Road.	\$200,000

ID/Year	Municipality	Scope	Name	Description	Funding
017281.00 2019/20 HCP 1	SearSPORT	Highway Construction/ Rehabilitation Reconstruction	Route 1	Beginning at Savage Road and extending northeast 1.85 miles.	\$5,000,000
020804.00 2019/20	SearSPORT	Marine Marine Buildings New Construction	Mack Point	Material handling equipment at Mack Point, including modifications to the crane, conveyor system, ram revolver, rail and electrical.	\$3,666,437
020805.00 2018	SearSPORT	Marine Channels, Pier Berths Dredging	SearSPORT Channel	The commercial channel of SearSPORT, which serves Mack Point.	\$5,500,000
023254.00 2018	SearSPORT	Freight Line Rehabilitation	GAC Chemical Corporation	Construct new turnout and 550' of new track and crossing.	\$172,200
023751.00 2018 HCP 4	SearSPORT	Highway Safety and Spot Improvements Large Culvert Replacement - PE Only	Mount Ephram Road	Large culvert (#46842) located 0.15 of a mile north of Route 1.	\$50,000
022468.00 2019/20 HCP 1	SearSPORT, Stockton Springs	Highway Paving 1 1/4" Overlay	Route 1	Beginning 0.13 of a mile northeast of Trundy Road and extending northeasterly 4.43 miles.	\$1,787,285
021831.00 2019/20 HCP 1	Stockton Springs	Highway Safety and Spot Improvements Large Culvert Replacement	Route 1	Large culvert (#94441) located 0.09 of a mile north of Muskrat Farm Road.	\$1,399,000
023779.00 2018 HCP 1	Stockton Springs	Highway Safety and Spot Improvements Large Culvert Replacement - PE Only	Route 1	Large culvert (#46702) located 0.03 of a mile north of the SearSPORT town line.	\$50,000
023012.00 2018 HCP 4	Swanville	Highway Safety and Spot Improvements Slope Stabilization/Protection - PE Only	Route 141	Located 1.10 miles north of Town House Road.	\$75,000
022092.00 2018 HCP 4	Troy	Highway Paving Light Capital Paving	Burnham Road	Beginning at the Burnham town line and extending southeast 1.07 miles to Route 220.	\$37,619

ID/Year	Municipality	Scope	Name	Description	Funding
023360.00 2019 HCP 4	Troy	Highway Paving Light Capital Paving	Rodgers Road	Beginning at Route 9 and extending north 1.62 miles to Route 220.	\$59,260
WR 35026 2018 HCP 4	Troy	Drainage Maintenance	Troy Road	Ditching beginning at the Burnham-Troy town line and extending east 1.07 miles to the Route 220 intersection.	\$10,100
WR 35029 2018 HCP 4	Troy	Drainage Maintenance	Rogers Road	Ditching and replacing six culverts beginning at the Troy Center Road intersection extending 1.64 south miles to the Route 202 intersection.	\$101,000
022092.00 2018 HCP 4	Unity	Highway Paving Light Capital Paving	Prairie Road	Beginning at Route 139 and extending north 1.67 miles to the Burnham town line.	\$58,714
023270.00 2018 HCP 3	Waldo	Drainage Improvements	Route 137	Located 0.24 of a mile southeast of Birches Road.	\$100,000
WR 33375 2018 HCP 4	Winterport	Drainage Maintenance	Route 139	Replacing a large culvert (#46030) located 0.62 of a mile northwest of the Goshen Road intersection.	\$135,000
WR 35144 2018 HCP 3	Winterport	Drainage Maintenance	Route 69	Cleaning under guard rail beginning at the intersection of Route 1A extending north 5.75 miles to the Winterport-Hampden town line.	\$20,200

Washington



Washington County	
Population	32,856
Land Area (sq mi)	2,563
Bridges	174
Highway Corridor Priority Miles	
HCP 1	52
HCP 2	103
HCP 3	148
HCP 4	251
Total HCP 1-4	554



Washington ID/Year	Municipality	Scope	Name	Description	Funding
016849.00 2019/20 HCP 6	Addison	Bridge Replacement	Ridge Road	Dyke Bridge (#3718) over West Branch Pleasant River. Located 0.06 of a mile southwest of Water Street.	\$2,015,000
023358.00 2019 HCP 4	Addison, Columbia Falls	Highway Paving Light Capital Paving	Point Street	Beginning at Water Street and extending north 2.67 miles to Route 1.	\$58,427
022106.00 2018 HCP 4	Addison, Columbia Falls, Jonesboro, Jonesport	Highway Paving Light Capital Paving	Route 187	Beginning at Route 1 in Columbia Falls, extending to Route 1 in Jonesboro.	\$809,598
WR 34204 2018 HCP 4	Addison, Columbia	Drainage Maintenance	Water Street	Grading shoulders, replacing culverts, and ditching beginning at the south side of Pleasant River Bridge extending 2.79 miles to the intersection of Route 1 in Columbia.	\$104,000
WR 34211 2018 HCP 4	Addison, Columbia Falls	Drainage Maintenance	Point Street, Main Street	Ditching, replacing and lowering culverts, and grading shoulders beginning at the intersection of Water Street extending north 2.67 miles to the intersection of Route 1 in Columbia Falls.	\$107,000
022400.00 2019/20 HCP 1	Alexander, Baileyville, Baring Plt, Crawford	Highway Paving 1 1/4" Overlay	Route 9	Beginning 0.28 of a mile north of Sucker Brook Road and extending northerly 13.81 miles.	\$4,425,041
WR 35311 2018 HCP 4	Baileyville	Drainage Maintenance	Access Road	Grader ditching and changing drainage structures on the Access Road in the town of Baileyville.	\$27,000
WR 34355 2018 HCP 3, 4	Baileyville, Calais	Drainage Maintenance	Main Street Baileyville, South Street and North Street Extension Calais	Raising catch basin covers flush with pavement on Main Street in Baileyville, South Street in Calais, and North Street Extension in Calais. Ditching lower half of Main Street in Baileyville.	\$77,000
WR 32705 2018 HCP 1	Beddington	Bridge and Structural Maintenance	Route 9	Mill and fill wearing surface, paint beam ends and seal concrete on Blacks Tannery Bridge (#5648) over Narraguagus River. Located 0.02 of a mile west of E. Beddington Lake Road.	\$91,000
023358.00 2019 HCP 3	Beddington, Cherryfield, Deblois, T22 MD	Highway Paving Light Capital Paving	Route 193	Beginning at Route 1 and extending north 19.08 miles to Route 9.	\$417,523

ID/Year	Municipality	Scope	Name	Description	Funding
023527.00 2019/20 HCP 1	Beddington, Devereaux Twp, T24 MD BPP, T30 MD BPP	Highway Paving 1 1/4" Overlay	Route 9	Beginning 0.23 of a mile south of the Devereaux Twp.-Beddington town line and extending northerly 8.50 miles.	\$3,365,360
WR 34931 2018 HCP 3	Beddington, Cherryfield, Deblois	Drainage Maintenance	Route 193	Grading, excavator ditching and culvert replacement beginning at the intersection of Route 1 in Cherryfield extending north to the Deblois - Beddington town line.	\$451,000
WR 34604 2018 HCP 3	Beddington, T22 MD	Drainage Maintenance	Route 193	Ditching and culvert replacement beginning at the Beddington - Deblois town line extending north to the Route 9 intersection.	\$236,000
023358.00 2019 HCP 4	Big Lake Twp, Princeton	Highway Paving Light Capital Paving	West Street	Beginning at Big Lake Road and extending northeast 4.14 miles to Route 1.	\$90,595
018853.00 2018 HCP 3	Brookton Twp, Danforth, Topsfield	Highway Safety and Spot Improvements Highway Rehabilitation	Route 1	Spot improvements along Route 1 beginning at Route 6 and extending north 13.04 miles.	\$100,000
022116.00 2018 HCP 4	Brookton Twp, Forest City Twp, Forest Twp	Highway Paving Light Capital Paving	Forest City Road	Beginning at Route 1 and extending northeast 11.94 miles.	\$563,764
020841.00 2019/20	Calais	Marine Piers, Floats And Fenders New Construction	North Street Floats	New floats including moorings, pump out station, power pedestals, and water to floats.	\$139,375
021846.00 2019/20 HCP 2	Calais	Highway Safety and Spot Improvements Drainage Improvements	Route 1	Beginning at Main Street and extending south 0.41 of a mile.	\$200,000
022649.00 2019/20 HCP 4	Calais	Highway Safety and Spot Improvements Drainage Improvements	South Street	Beginning 0.07 of a mile east of Washington Street.	\$100,000
021686.00 2018 HCP 6	Charlotte	Enhanced Project Scoping - PE Only	Station Road	Moosehorn Bridge (#3332) over Cranberry Creek. Located 0.17 of a mile west of Goodell Road.	\$100,000

ID/Year	Municipality	Scope	Name	Description	Funding
022230.00 2019/20 HCP 3	Cherryfield	Bridge Replacement	North Main Street	Schoodic Bridge (#3649) over Schoodic Brook. Located 0.32 of a mile south of the Deblois town line.	\$1,200,000
022294.00 2019/20 HCP 3	Cherryfield	Bridge Wearing Surface Replacement	Route 1	Covered Bridge (#2192) over the Narraguagus River. Located 0.03 of a mile west of Main Street.	\$400,000
020405.00 2018 HCP 3	Cherryfield, Milbridge	Highway Construction/ Rehabilitation Highway Improvements - PE Only	Route 1	Beginning 0.07 of a mile north of Spruce Street in Milbridge and extending northerly 4.81 miles.	\$400,000
023358.00 2019 HCP 3	Cherryfield, Milbridge	Highway Paving Light Capital Paving	Route 1	Beginning 0.15 of a mile north of Route 1A and extending northerly 4.81 miles to Route 182.	\$105,256
023362.00 2019 HCP 3	Codyville Plt, Lambert Lake Twp, Vanceboro	Highway Paving Light Capital Paving	Route 6	Beginning 3.32 miles south of the Lambert Lake Twp. town line and extending northerly 15.01 miles.	\$549,066
023482.00 2019/20 HCP 3	Codyville Plt, Topsfield	Highway Construction/ Rehabilitation PMRAP DOT Pugmill	Route 6	Beginning at the intersection of Route 6 and Route 1 and extending northeast 6.41 miles.	\$1,602,500
WR 35645 2020 HCP 3	Codyville Plt, Topsfield	PMRAP	Route 6	Producing, hauling and providing additional support activities for the placement of plant mix recycled asphalt pavement (PMRAP) beginning at the intersection of Route 6 and Route 1 and extending northeast 6.41 miles.	\$650,000
021772.00 2019/20 HCP 2	Columbia	Highway Safety and Spot Improvements Large Culvert Replacement	Route 1	Large culvert (#269581) located 0.35 of a mile southwest of the Columbia Falls town line.	\$580,000
WR 34208 2018 HCP 4	Columbia	Drainage Maintenance	Station Road	Ditching, replacing culverts and grading shoulders beginning at the intersection of Route 1 extending west 2.84 miles to the intersection of Pea Ridge Road.	\$113,000
023358.00 2019 HCP 4	Columbia Falls	Highway Paving Light Capital Paving	Tibbetstown Road	Beginning at Route 1 and extending north 4.81 miles.	\$105,256

ID/Year	Municipality	Scope	Name	Description	Funding
WR 34344 2018 HCP 4	Columbia Falls	Drainage Maintenance	Tibbetstown Road	Ditching, replacing and repairing culverts, and grading shoulders beginning at the intersection of Route 1 extending west 4.81 miles.	\$206,000
018949.00 2018 HCP 1	Crawford	Bridge Culvert Replacement	Route 9	Rocky Stream Bridge (#3620) over Rocky Brook. Located 1.72 miles west of the Love Lake Road.	\$820,000
022106.00 2018 HCP 4	Cutler	Highway Paving Light Capital Paving	Ridge Road	Beginning at Route 191 extending west 1.12 miles.	\$39,648
022106.00 2018 HCP 4	Cutler, East Machias, Machiasport, Whiting	Highway Paving Light Capital Paving	Route 191	Beginning at Number Nine Road and extending northwest 13.23 miles to Route 1.	\$468,342
023358.00 2019 HCP 4	Cutler, Lubec, Trescott Twp	Highway Paving Light Capital Paving	Route 191	Beginning 6.63 miles south of Whiting town line and extending northerly 13.79 miles to Route 189.	\$301,764
WR 33677 2018 HCP 4	Cutler, Lubec, Trescott Twp	Drainage Maintenance	Dixie Road, Number Nine Road	Ditching and replacing drainage structures on Route 191 from the intersection of Route 189 to the intersection of the Cove Road.	\$111,000
021716.00 2018 HCP 4	Danforth	Bridge Deck Replacement	Route 169	Town Bridge (#5461) over Baskahegan Stream. Located 0.07 of a mile east of Maple Street.	\$400,000
022300.00 2019/20 HCP 4	Danforth	Bridge Painting	Route 169	Town Bridge (#5461) over Baskahegan Stream. Located 0.07 of a mile east of Maple Street.	\$200,000
022849.00 2019/20 HCP 3	Danforth	Highway Safety and Spot Improvements Large Culvert Improvements	Route 1	Large culvert (#46692) located 0.12 of a mile north of the Brookton Twp. town line.	\$430,000
023362.00 2019 HCP 4	Danforth	Highway Paving Light Capital Paving	Bancroft Road	Beginning at the Weston town line and extending south 0.80 of a mile to Route 169.	\$29,264

ID/Year	Municipality	Scope	Name	Description	Funding
020884.00 2018 HCP 1	Day Block Twp, T24 MD BPP, T26 ED BPP, T30 MD BPP, Wesley	Highway Paving Hot In Place Recycled	Route 9	Beginning 1.93 miles south of the eastern most T24 MD BPP - T30 MD BPP town line and extending northerly 17.90 miles to 0.26 of a mile east of the Wesley-T26 ED BPP town line.	\$7,655,553
WR 32546 2018 HCP 2	Dennysville	Bridge and Structural Maintenance	Route 1	Removing and installing slab overs on abuments and replacing two joints over the piers on Dennys River Bridge (#5626) over Dennys River. Located 0.20 of a mile north of Belyea Road.	\$170,000
018968.00 2018 HCP 2	Dennysville, Edmunds Twp	Bridge Substructure Rehabilitation	Route 1	Dennys River Bridge (#5626) over Dennys River. Located at the Edmunds Twp.- Dennysville town line.	\$500,000
019198.00 2019/20 HCP 2	East Machias	Highway Construction/ Rehabilitation Reconstruction	Route 1	Beginning at Pope Memorial Bridge (#2682) over the East Machias River and extending north 1.80 miles.	\$3,652,300
019416.00 2019/20 HCP 4	East Machias	Bicycle-Pedestrian Trail, On-Road New Construction	Route 191	Beginning at Hadley Lake Road and extending north 0.10 of a mile to Elm Street School.	\$136,500
018691.00 2019/20	Eastport	Aviation Airport Buildings New Construction	Eastport Municipal Airport	Safety and infrastructure improvements that may include construction of a snow removal equipment building with a Wildlife Hazard Site Visit at the Eastport Municipal Airport (EPM).	\$824,000
023038.00 2019/20 HCP 2	Eastport	Highway Safety and Spot Improvements Drainage Improvements	Route 190	Beginning at Deep Cove Road and extending east 0.62 of a mile to Water Street.	\$200,000
018969.00 2018 HCP 2	Edmunds Twp	Bridge Substructure Rehabilitation	Route 1	New Hobart Bridge (#5612) over New Hobart Stream. Located 0.29 of a mile south of Belyea Road.	\$500,000
023358.00 2019 HCP 4	Grand Lake Stream Plt, Indian Twp Res	Highway Paving Light Capital Paving	Grand Lake Stream Road	Beginning at Route 1 and extending southwest 10.16 miles.	\$222,329
WR 35360 2018 HCP 4	Grand Lake Stream Plt, Indian Twp Res	Drainage Maintenance	Grand Lake Stream Road	Ditching and replacing drainage structures on the Grand Lake Stream Road.	\$71,000

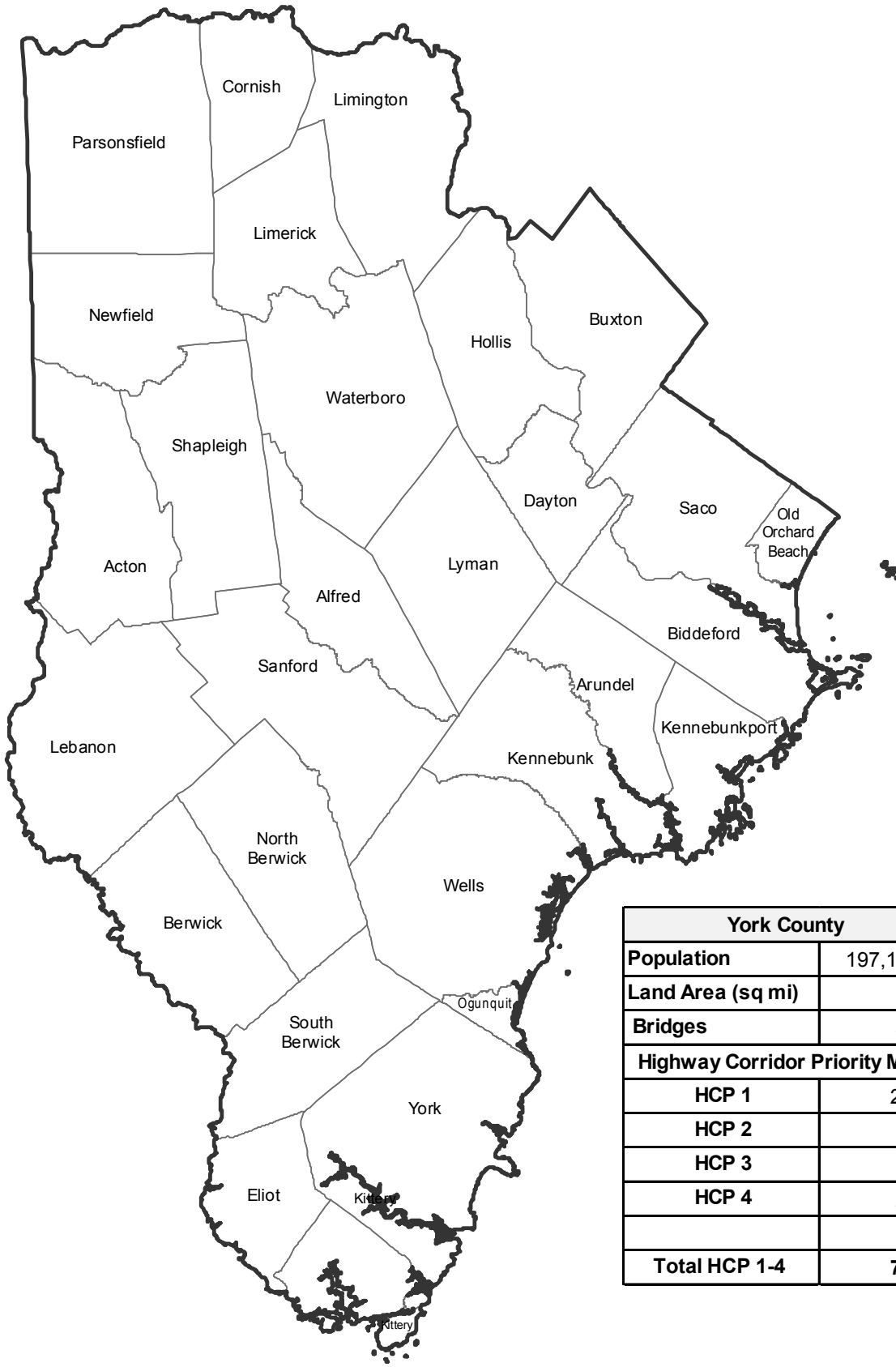
ID/Year	Municipality	Scope	Name	Description	Funding
021693.00 2019/20 HCP 2	Harrington	Bridge Culvert Replacement	Route 1A	Johnson Bridge (#3275) over Flat Bay River. Located 0.95 of a mile northeast of Oak Point Road.	\$900,000
022651.00 2018 HCP 2	Harrington, Milbridge	Highway Construction/ Rehabilitation Highway Improvements - PE Only	Route 1A	Beginning at Route 1 in Milbridge and extending north 0.16 of a mile. Beginning 0.25 of a mile north of Cross Road in Milbridge and extending northerly 3.39 miles.	\$290,000
023392.00 2018 HCP 3	Indian Twp Res, Waite	Highway Paving Highway Cyclical Pavement Resurfacing	Route 1	Beginning 0.26 of a mile north of the southern intersection of the U Road extending north 2.03 miles to 0.70 of a mile north of the Indian Twp. Res. town line in Waite.	\$282,147
WR 34312 2018 HCP 3	Indian Twp Res, Princeton	Drainage Maintenance	Houlton Road	Ditching and replacing drainage structures on Route 1 in Princeton and Indian Twp. Res.	\$96,000
020845.00 2019/20 HCP 2	Jonesboro	Marine Piers, Floats And Fenders Rehabilitation	Chandler River Bridge	Development of a carry-in boat launch on the Chandler River with picnic area, interpretative signs, and parking on the southeast side of the Chandler River Bridge.	\$124,000
023557.00 2019/20 HCP 6	Jonesboro	Bridge Substructure Rehabilitation	Station Road	Drisco Bridge (#3956) over Chandler River. Located 0.13 of a mile northeast of Geel Lane.	\$200,000
WR 24524 2018 HCP 2	Jonesboro	Bridge and Structural Maintenance	Route 1	Replacing wearing surface on Chandler River Bridge (#2149) over the Chandler River. Located 0.06 of a mile north of Looks Point Road.	\$110,000
023843.00 2019/20 HCP 3	Kossuth Twp, Topsfield	Highway Construction/ Rehabilitation Highway Rehabilitation	Route 6	Beginning 0.82 of a mile west of the Topsfield and Kosuth Twp town line and extending easterly 0.92 of a mile.	\$675,000
018883.00 2019/20 HCP 3	Lubec	Bicycle-Pedestrian Trail, On-Road Bicycle/Pedestrian Improvements	Route 189	Beginning at Main Street extending east 0.36 of a mile to Water Street.	\$320,000
020497.00 2018 HCP 3	Lubec	Bridge Improvements - PE Only	Route 189	FDR Memorial Bridge (#5978) over Lubec Narrows. Located 0.11 of a mile northeast of Water Street.	\$450,000

ID/Year	Municipality	Scope	Name	Description	Funding
021697.00 2019/20 HCP 3	Lubec	Bridge Culvert Replacement	Route 189	Mays Bridge (#2527) over Mays Stream. Located 0.10 of a mile west of Crows Neck Road.	\$750,000
016714.00 2019/20 HCP 2	Machias	Bridge Replacement	Route 1	Dyke Bridge (#2246) over Middle River. Located 0.17 of a mile north of Route 1A.	\$2,400,000
018698.02 2018	Machias	Aviation Runway/Taxiway Reconstruction	Machias Valley Regional Airport	Safety and infrastructure improvements that may include the design and reconstruction of Runway 18-36, lighting and taxiway at the Machias Valley Regional Airport (MVM).	\$4,326,000
018698.04 2019/20	Machias	Aviation Runway/Taxiway Capital Equipment Purchase	Machias Valley Regional Airport	Safety and infrastructure improvements that may include the construction of a fuel farm at the Machias Valley Regional Airport (MVM).	\$309,000
022332.00 2018 HCP 2	Machias	Bridge Wearing Surface Repair /Mill & Fill	Route 1	Covered Center Bridge (#1469), Covered West Bridge (#1470) and Covered East Bridge (#2191) over the Machias River. Located 0.09 of a mile north of Route 92.	\$200,000
022655.00 2019/20 HCP 4	Machias	Highway Safety and Spot Improvements Drainage Improvements	Route 1A	Beginning at Center Street and extending north 0.30 of a mile.	\$300,000
023673.00 2018 HCP 2	Machias	Highway Safety and Spot Improvements Safety Improvements - PE Only	Route 1	Beginning 0.28 of a mile north of Court Street and extending northerly 0.38 of a mile.	\$60,000
018834.00 2019/20 HCP 4	Machiasport	Highway Safety and Spot Improvements Large Culvert Replacement	Port Road	Large culvert (#146244) located 0.42 of a mile north of Base Road.	\$315,000
021699.00 2018 HCP 4	Northfield	Bridge Replacement	Route 192	Bog Stream Bridge (#3719) over Bog Stream. Located 1.78 miles northwest of Eastern Ridge Road.	\$1,300,000
022346.00 2019/20 HCP 2	Pembroke	Bridge Deck Replacement	Route 1	Pennamaquan Bridge (#5326) over Pennamaquan River. Located 0.08 of a mile northeast of Little Falls Road.	\$1,200,000

ID/Year	Municipality	Scope	Name	Description	Funding
018704.01 2019/20	Princeton	Aviation Airport Buildings New Construction	Princeton Municipal Airport	Safety and infrastructure improvements that may include construction of a terminal building at the Princeton Municipal Airport (PNN).	\$309,000
WR 32646 2018	Steuben	Bridge and Structural Maintenance	Village Road	Replacing wearing surface on Whitten Stream Bridge (#2944) over Whitten Stream. Located on the Steuben/T7 SD BPP town line.	\$80,000
023016.00 2018 HCP 1	T30 MD BPP	Highway Safety and Spot Improvements Slope Stabilization/Protection - PE Only	Route 9	Located 1.1 miles north of the T24 MD BPP - T30 MD BPP town line.	\$75,000
WR 32345 2018 HCP 1	T30 MD BPP	Bridge and Structural Maintenance	Route 9	Replacing membrane and wearing surface on Mopang Stream Bridge (#5438) over Mopang Stream. Located 1.00 mile east of the Devereaux Twp. town line.	\$91,000
022996.02 2018 HCP 3	Talmadge	Highway Safety and Spot Improvements Rest Area Construction/ Improvements	Route 1	Located 0.32 of a mile south of the Topsfield town line and extending northerly 0.06 of a mile.	\$25,000
018798.00 2018 HCP 3	Talmadge, Topsfield, Waite	Highway Paving Mill And Fill	Route 1	Beginning 0.65 of a mile north of Indian Twp. Res.- Waite town line and extending northerly 11.45 miles.	\$3,540,000
021706.00 2018 HCP 3	Topsfield	Bridge Replacement	Route 6	Farrow Lake Stream Bridge (#5378) over Farrow Lake Stream. Located 0.44 of a mile west of Snigdom Road.	\$700,000
021753.00 2018 HCP 3	Topsfield	Bridge Culvert Rehabilitation	Route 6	Flood Brook Bridge (#2288) over Flood Brook. Located 1.41 miles east of Kossuth Twp.	\$200,000
WR 35151 2018 HCP 4	Whiting	Bridge and Structural Maintenance	Route 191	Resetting granite stone retaining wall and grouting stone on Holmes Stream Bridge (#3810) over Holmes Stream. Located 0.02 of a mile north of the Cutler town line.	\$33,000

York

York



York County	
Population	197,134
Land Area (sq mi)	991
Bridges	316
Highway Corridor Priority Miles	
HCP 1	235
HCP 2	67
HCP 3	169
HCP 4	235
Total HCP 1-4	706



York ID/Year	Municipality	Scope	Name	Description	Funding
020267.00 2019/20 HCP 2	Acton	Highway Construction/ Rehabilitation Highway Rehabilitation	Route 109	Beginning 0.60 of a mile south of Garvin Road and extending northerly 2.16 miles.	\$4,259,000
022084.00 2018 HCP 2	Acton	Highway Paving Light Capital Paving	Route 109	Beginning 0.22 of a mile west of Youngs Ridge Road and extending southeasterly 2.15 miles.	\$79,515
022084.00 2018 HCP 4	Acton	Highway Paving Light Capital Paving	Milton Mills Road	Beginning at Foxes Ridge Road and extending east 5.77 miles to Route 109.	\$213,395
WR 35478 2018	Acton	Bridge and Structural Maintenance	Route 109	Mill and fill the wearing surface and approaches on Horns Mill Bridge (#3959) over the Salmon Falls River. Located on the Acton town line.	\$40,000
022084.00 2018 HCP 4	Acton, Lebanon	Highway Paving Light Capital Paving	Foxes Ridge Road	Beginning at Route 11 and extending north 8.07 miles to French Street.	\$298,457
022084.00 2018 HCP 1	Alfred	Highway Paving Light Capital Paving	Route 4	Beginning at Route 4A and extending north 0.60 of a mile.	\$22,190
023511.00 2019/20 HCP 1	Alfred, Arundel, Lyman	Highway Paving 1 1/4" Overlay	Route 111	Beginning at the Biddeford city line and extending west 10.04 miles.	\$3,198,649
023286.00 2018 HCP 1	Alfred, Berwick, North Berwick, Sanford, South Berwick	Highway Paving Ultra Thin Bonded Wearing Surface	Route 4	Beginning 0.13 of a mile south of Driscoll Lane and extending northeasterly 6.23 miles. Continuing 0.07 of a mile north of Route 109 and extending northeasterly 4.27 miles.	\$1,837,888
022821.00 2018 HCP 1	Alfred, Lyman	Highway Safety and Spot Improvements Highway Improvements - PE Only	Route 111	Beginning 0.08 of a mile from Clark Road and extending east 0.96 of a mile.	\$210,000
021823.00 2019/20 HCP 1	Alfred, Sanford	Highway Safety and Spot Improvements Large Culvert Replacement	Route 202	Large culvert (#910881) located on the Alfred-Sanford town line.	\$330,000

ID/Year	Municipality	Scope	Name	Description	Funding
023749.00 2019/20 HCP 1	Alfred, Sanford	Highway Paving Cold-In-Place Recycle	Route 202	Beginning at Route 11 and extending north 3.37 miles.	\$1,568,398
WR 35130 2018 HCP 1	Alfred, Lyman	Surface and Base Maintenance	Route 111	Shimming eastbound side of Route 111. Beginning at Walker Road and extending west 1.00 mile to Blueberry Hill Road.	\$40,000
019002.00 2018 HCP 1	Arundel	Highway Safety and Spot Improvements Intersection Improvements	Route 111	Located at the intersection with New Road and Old Alfred Road.	\$1,800,000
019107.00 2018 HCP 1	Arundel	Highway Safety and Spot Improvements Safety Improvements	Route 111	Beginning at Old Alfred Road and extending west 0.58 of a mile.	\$2,375,000
022823.00 2019/20 HCP 1	Arundel	Highway Safety and Spot Improvements Traffic Signals	Route 1	Located at the intersection of Route 1 and Log Cabin Road.	\$211,500
023509.00 2019/20 HCP 1	Arundel	Highway Safety and Spot Improvements Traffic Signals	Route 1	Beginning at River Road and extending north 0.03 of a mile to Limerick Road.	\$211,500
WR 35415 2018	Arundel	Bridge and Structural Maintenance	Durrells Bridge Road	Mill and fill wearing surface, repair concrete headers and repair damaged bridge rail on Durrells Bridge (#6049) over the Kennebunk River. Located on the Kennebunk-Arundel town line.	\$100,000
WR 35418 2018	Arundel	Operational and Safety Maintenance	Durrells Bridge Road	Replacement of 25 feet of approach guard rail at each end of Durrells Bridge (#6049) over the Kennebunk River. Located on the Kennebunk-Arundel town line.	\$16,000
023298.00 2018 HCP 1	Arundel, Biddeford, Kennebunk	Highway Paving Ultra Thin Bonded Wearing Surface	Route 1	Beginning 0.04 of a mile south of Barnard Lane and extending northeasterly 5.50 miles.	\$1,042,395
023322.00 2018 HCP 3	Arundel, Dayton, Lyman	Highway Paving Highway Cyclical Pavement Resurfacing	Route 35	Beginning at the Kennebunk-Arundel town line and extending north 4.06 miles.	\$566,994

ID/Year	Municipality	Scope	Name	Description	Funding
022084.00 2018 HCP 4	Arundel, Kennebunkport	Highway Paving Light Capital Paving	Log Cabin Road	Beginning at Route 9 and extending north 5.05 miles to Route 1.	\$186,397
020249.00 2018 HCP 1	Arundel, Lyman	Highway Construction/ Rehabilitation Highway Improvements - PE Only	Route 111	Beginning at Route 35 and extending east 1.00 mile to Thompson Road.	\$450,000
022282.00 2019/20 HCP 4	Berwick	Bridge Deck Replacement	Hubbard Road	Hubbard Bridge (#6221) over Little River. Located 0.02 of a mile north of Horns Mill Road.	\$650,000
022284.00 2019/20 HCP 6	Berwick	Bridge Rehabilitation	New Dam Road	New Dam Bridge (#6053) over Salmon Falls River. Located on the Berwick, Maine- Somersworth, New Hampshire town line.	\$350,000
022606.00 2018 HCP 4	Berwick	Bridge Rehabilitation	Rochester Street	Eddy Bridge (#6048) over Salmon Falls River. Located on the Berwick, Maine - Somersworth, New Hampshire state line.	\$550,000
023529.00 2018 HCP 2	Berwick	Highway Construction/ Rehabilitation Large Culvert Replacement - PE Only	Route 9	Large culvert (#189339) located 0.02 of a mile west of Old Sanford Road.	\$160,000
022084.00 2018 HCP 2	Berwick, South Berwick	Highway Paving Light Capital Paving	Route 236	Beginning 0.03 of a mile south of the Berwick town line and extending northerly 2.10 miles.	\$77,665
018687.01 2019/20	Biddeford	Aviation Runway/Taxiway Reconstruction	Biddeford Municipal Airport	Safety and infrastructure improvements that may include obstruction removal, reconstruction of Runway 6-24 to include lighting and Runway 6 Safety Area at the Biddeford Municipal Airport (B19).	\$4,532,000
018687.02 2018	Biddeford	Aviation Airport Buildings Sale Or Purchase Of Lot Or Building	Biddeford Municipal Airport	Safety and infrastructure improvements that may include easement acquisitions on the Runway 24 end at the Biddeford Municipal Airport (B19).	\$515,000
018687.03 2019/20	Biddeford	Aviation Runway/Taxiway Reconstruction	Biddeford Municipal Airport	Safety and infrastructure improvements that may include FAA reimbursable agreement for the design of Runway 6-24 at the Biddeford Municipal Airport (B19).	\$154,500

ID/Year	Municipality	Scope	Name	Description	Funding
018687.04 2019/20	Biddeford	Aviation Runway/Taxiway Reconstruction	Biddeford Municipal Airport	Safety and infrastructure improvements that may include FAA reimbursable agreement for the construction of Runway 6-24 at the Biddeford Municipal Airport (B19).	\$154,500
018687.17 2019/20	Biddeford	Aviation Runway/Taxiway Reconstruction	Biddeford Municipal Airport	Safety and infrastructure improvements that may include design and permitting for Runway 24, runway safety area, obstruction removal and drainage at the Biddeford Municipal Airport (B19).	\$412,000
022084.00 2018 HCP 4	Biddeford	Highway Paving Light Capital Paving	West Street	Beginning 0.03 of a mile north of Sky Oaks Drive and extending northerly 0.88 of a mile.	\$32,545
022084.00 2018 HCP 4	Biddeford	Highway Paving Light Capital Paving	West Street	Beginning at Route 9 and extending north 0.51 of a mile.	\$18,862
022182.00 2019/20 HCP 4	Biddeford	Highway Safety and Spot Improvements Intersection Improvements	Main Street	Located at the intersection of Main Street, Adams Street, and Lincoln Street. PACTS Sponsored MPI.	\$229,600
022406.00 2018 HCP 4	Biddeford	Highway Paving Mill And Fill	South Street	Beginning at South View Drive and extending west 0.39 of a mile to Mt. Pleasant Street. PACTS Sponsored.	\$297,847
023418.00 2018 HCP 4	Biddeford	Highway Construction/ Rehabilitation Highway Rehabilitation	Main Street	Beginning at the intersection of Main Street and Lincoln Street and extending west 0.19 of a mile to Route 1. PACTS Sponsored MPI.	\$472,500
WR 34789 2018 HCP 3	Biddeford	Custodial Maintenance	Route 9	Removal of overgrown brush within the right-of-way beginning at the intersection of Pool Street and New Town Road extending south 3.67 miles to the Biddeford-Kennbunk town line.	\$30,000
018574.00 2019/20 HCP 2, 3	Biddeford, Portland, Scarborough	Highway Safety and Spot Improvements Intersection Improvements	Route 9	Located at the intersections of Main Street, Water Street, Hill Road and Pepperell Mill Campus entrance. Mill and fill beginning at Hill Street and extending east 0.13 of a mile to Hill Street. PACTS Sponsored.	\$1,547,500
WR 34790 2018 HCP 2, 3, 4	Biddeford, Buxton, Saco	Custodial Maintenance	Route 112, Route 9, Route 5	Sealing bridges in Scarborough Crew area to help preserve the longevity of the structures.	\$2,000

ID/Year	Municipality	Scope	Name	Description	Funding
022837.00 2018 HCP 3	Buxton	Highway Safety and Spot Improvements Highway Improvements - PE Only	Route 22	Located at the intersection of Broadturn Road and Route 22.	\$210,000
022641.00 2019/20 HCP 1	Buxton, Gorham, Hollis, Lyman	Highway Construction/ Rehabilitation Reconstruction	Route 202	Beginning 0.13 of a mile north of Route 5 extending northerly 2.16 miles. Beginning 0.16 of a mile north of Main Street extending northerly 0.20 of a mile. Beginning 0.62 of a mile north of Osborne Road extending north 0.56 of a mile.	\$7,040,000
023643.00 2019/20 HCP 1	Buxton, Hollis	Bridge Deck Replacement	Route 202	Salmon Falls Bridge (#3708) over Saco River. Located on the Hollis- Buxton town line.	\$1,100,000
022086.00 2018 HCP 3	Buxton, Saco	Highway Paving Light Capital Paving	Route 117	Beginning 0.02 of a mile east of the Buxton town line and extending northwesterly 2.15 miles to Route 202.	\$67,308
022086.00 2018 HCP 3	Buxton, Scarborough	Highway Paving Light Capital Paving	Broadturn Road	Beginning at Route 22 and extending south 2.40 miles.	\$75,134
WR 34200 2018 HCP 4	Buxton, Gorham	Custodial Maintenance	Route 112	Canopy clearing beginning at the junction of Route 112 and Route 4A and extending northeasterly 9.81 miles to Buxton-Gorham town line.	\$55,000
022847.00 2018 HCP 2	Cornish	Highway Safety and Spot Improvements Slope Stabilization/Protection - PE Only	Route 25	Beginning 0.01 of a mile east of Thompson Street and extending westerly 0.02 of a mile.	\$75,000
023350.00 2019 HCP 4, 2	Cornish, Limerick, Parsonsfield, Porter	Highway Paving Light Capital Paving	Route 160	Beginning at Route 11 and extending north 12.51 miles to Route 25.	\$497,787
023551.00 2018 HCP 3	Dayton	Highway Construction/ Rehabilitation Large Culvert Replacement - PE Only	Route 5	Large culvert (#46526) located at the intersection of Route 5 and River Road.	\$200,000
WR 35131 2018 HCP 3	Dayton	Custodial Maintenance	Route 35	Tree and brush removal beginning at the intersection of Gould Road extending north 1.10 miles to the intersection of Route 5 in Dayton.	\$50,000

ID/Year	Municipality	Scope	Name	Description	Funding
019429.00 2018 HCP 1	Eliot	Highway Safety and Spot Improvements Intersection Improvements - PE Only	Route 236	Located at the intersection of Route 236 and Depot Road.	\$235,000
022500.00 2018 HCP 3	Eliot, South Berwick, York	Highway Construction/ Rehabilitation Highway Improvements - PE Only	Route 91	Beginning at Scotland Bridge Road in York and extending northwest 3.75 miles.	\$290,000
022086.00 2018 HCP 4, 3	Hollis	Highway Paving Light Capital Paving	Plains Road	Beginning at Shy Beaver Road and extending east 1.16 miles.	\$36,315
023350.00 2019 HCP 4, 3	Hollis	Highway Paving Light Capital Paving	Plains Road	Beginning at Shy Beaver Road and extending east 1.16 miles.	\$46,158
019392.00 2018 HCP 6	Kennebunk	Bicycle-Pedestrian Trail, On-Road Bicycle/Pedestrian Improvements - PE Only	Depot Street	Engineering for future drainage and pedestrian safety improvements on Factory Pasture Lane and Depot Street as part of a larger highway improvement project by the town. Approximate length of 0.67 of a mile.	\$20,750
021793.00 2018 HCP 4	Kennebunk	Highway Safety and Spot Improvements Structural Overlay	Ross Road	Beginning 0.15 of a mile north of Glenwood Terrace and extending westerly 0.11 of a mile.	\$120,000
021928.05 2018 HCP 3	Kennebunk	Highway Construction/ Rehabilitation Highway Rehabilitation	Route 9A	Municipal Partnership Initiative Program. Beginning at Heath Road and extending north 1.08 miles to Sea Road.	\$1,094,000
022084.00 2018 HCP 3	Kennebunk	Highway Paving Light Capital Paving	Route 99	Beginning at the Sanford town line and extending east 4.30 miles.	\$159,029
022242.00 2018 HCP 6	Kennebunk	Bridge Replacement	Emmons Road	Pasture Bridge (#0569) over Ward Brook. Located 0.18 of a mile southeast of Serendipity Way.	\$400,000
023629.00 2019/20 HCP 4	Kennebunk	Bridge Rehabilitation	Mill Street	Nash Mill Bridge (#5756) over Mousam River. Located 0.14 of a mile north of Hammond Road.	\$500,000

ID/Year	Municipality	Scope	Name	Description	Funding
WR 35213 2018 HCP 4	Kennebunk	Bridge and Structural Maintenance	Mill Street	Mill and pave 120 square feet of wearing surface on Nash Mill Bridge (#5756) over Mousam River. Located 0.14 of a mile north of Hammond Road.	\$17,000
022084.00 2018 HCP 4	Kennebunk, Wells	Highway Paving Light Capital Paving	Route 9A	Beginning 0.55 of a mile north of Lindsey Road and extending northerly 3.88 miles.	\$143,496
022704.00 2018 HCP 3, 1	Kennebunk, Wells	Highway Safety and Spot Improvements Flashing Beacon	Route 1	Located at the intersections of Route 1 and Laudholm Farm Road, of Route 1 and Drakes Island Road in Kennebunkport, and of Route 35 and Durrells Bridge Road in Wells.	\$80,000
WR 35127 2018 HCP 4	Kennebunk, Wells	Custodial Maintenance	Route 9A	Tree and brush removal beginning at the intersection of Route 9 and extending north 5.91 miles.	\$40,000
021928.01 2018 HCP 3, 4	Kennebunkport	Highway Construction/ Rehabilitation Highway Rehabilitation	Route 9	Municipal Partnership Initiative Program. Route 9: Beginning at Main Street and extending north 1.65 miles to 0.05 of a mile southerly of Beachwood Avenue. North Street: Beginning at Mill Lane and extending north 0.68 of a mile.	\$877,100
WR 35402 2018 HCP 3	Kennebunkport	Bridge and Structural Maintenance	Route 9	Install and attach approach guard rail, replace bridge rail, fluid film beam ends and bearings, and mill and fill wearing surface on Mill Pond Bridge (#3852). Located 0.05 miles south of Beachwood Avenue.	\$130,000
018653.00 2019/20 HCP 2	Kittery	Highway Paving 1 1/4" Overlay	Route 103	Beginning 0.09 of a mile northwest of Main Street and extending easterly 0.31 of a mile; Wentworth Street extending north 0.19 of a mile to Whipple Road. Includes signal at Walker and Wentworth Streets. KACTS Sponsored.	\$913,054
019270.00 2018 HCP 1	Kittery	Bridge Wearing Surface Replacement	Interstate 95	I-95/ Piscataqua River Bridge (#6330) over the Piscataqua River and Route 103. Located on the Maine - New Hampshire state line.	\$27,948,755
019394.00 2019/20 HCP 4	Kittery	Bicycle-Pedestrian Trail, On-Road New Construction	Route 103	Beginning at Old Ferry Lane and extending west 0.53 of a mile.	\$902,000
020867.00 2018 HCP 4	Kittery	Highway Paving 1 1/4" Overlay	Route 103	Beginning at Chauncey Creek Road and extending north 1.17 miles. KACTS Sponsored	\$460,000

ID/Year	Municipality	Scope	Name	Description	Funding
022889.00 2019/20 HCP 4	Kittery	Highway Safety and Spot Improvements Flashing Beacon	Route 101	Located at the intersection of Route 101 and Picott Road.	\$50,000
023621.00 2018 HCP 4	Kittery	Bridge Wearing Surface Replacement	Route 103	Kittery Point Bridge (#3013) over Kittery Point. Located 0.08 of a mile east of Bowen Road.	\$500,000
WR 35690 2018 HCP 1	Kittery	Operational and Safety Maintenance	Route 103	Install new fence along property line under Piscataqua River Maine Approach Bridge (#1477) over the Piscataqua River. Located at the Maine - New Hampshire state line.	\$40,000
022244.00 2019/20 HCP 6	Lebanon	Bridge Replacement	New Bridge Road	New Bridge (#3717) over Salmons Falls. Located 0.08 of a mile north of Hillside Drive.	\$520,000
WR 35445 2018	Lebanon	Bridge and Structural Maintenance	Little River Road	Replace wearing surface, replace up to 25% of deck as needed and approach rail on three corners of Gristmill Bridge (#5258) over Little River. Located 0.30 of a mile north of Chick Road.	\$90,000
022492.00 2019/20 HCP 4	Limington	Highway Construction/ Rehabilitation PMRAP DOT Pugmill	Route 117	Beginning at Route 11 and extending north 4.78 miles to Route 25.	\$1,195,000
022893.00 2019/20 HCP 4	Limington	Highway Safety and Spot Improvements Large Culvert Replacement	Route 117	Large culvert (#86554) located 0.05 of a mile east of Deer Ridge Road.	\$305,000
WR 34047 2019 HCP 4	Limington	PMRAP	Route 117	Producing, hauling and providing additional support activities for the placement of plant mix recycled asphalt pavement (PMRAP) beginning at Route 11 and extending north 4.78 miles to Route 25 in Limington.	\$286,800
WR 35399 2018 HCP 2	Limington	Drainage Maintenance	Route 25	Repairs to large culvert (#992807) that will consist of curb and fascia repairs of the existing structure including updating guard rail. Located 0.20 of a mile west of Christian Hill Road.	\$45,000
020248.00 2018 HCP 1	Lyman	Highway Construction/ Rehabilitation Highway Improvements - PE Only	Route 111	Beginning at Route 35 and extending west 0.86 of a mile.	\$210,000

ID/Year	Municipality	Scope	Name	Description	Funding
022501.00 2019/20 HCP 1	Lyman	Highway Safety and Spot Improvements Flashing Beacon	Route 111	Located at the intersection of Route 111 and Kennebunk Pond Road.	\$155,000
022895.00 2019/20 HCP 3	Lyman	Highway Safety and Spot Improvements Flashing Beacon	Route 35	Located at the intersection of Route 35 and South Street.	\$150,000
WR 35128 2018 HCP 1	Lyman	Custodial Maintenance	Route 111	Clearing trees on Route 111 beginning at the Lyman town line and extending west 5.00 miles to the Alfred town line.	\$197,000
023687.00 2018 HCP 3	Newfield	Highway Construction/ Rehabilitation Highway Improvements - PE Only	Route 11	Beginning at Bridge Street and extending east 0.14 of a mile.	\$80,000
022084.00 2018 HCP 4	North Berwick	Highway Paving Light Capital Paving	Lebanon Road	Beginning at Route 4 and extending northwest 1.89 miles to Valley Road.	\$69,899
022336.00 2019/20 HCP 6	North Berwick	Bridge Superstructure Replacement	Card Mill Road	Staples Bridge (#1238) over the Great Works River. Located 0.15 of a mile east of Lebanon Road.	\$600,000
WR 35457 2018	North Berwick	Bridge and Structural Maintenance	Madison Street	Mill and fill wearing surface and update approach rail and attachment to Madison Street Bridge (#5172) over the Great Works River. Located 0.08 of a mile west of Partridge Lane.	\$50,000
023350.00 2019 HCP 4	Ogunquit	Highway Paving Light Capital Paving	Shore Road	Beginning 0.07 of a mile north of York town line and extending northerly 1.28 miles to Route 1.	\$50,933
022440.00 2019/20 HCP 2	Old Orchard Beach	Highway Paving 1 1/4" Overlay	Route 5	Beginning at Union Avenue and extending north 1.33 miles to the Saco city line. PACTS Sponsored.	\$1,087,734
022948.00 2018 HCP 3	Old Orchard Beach	Highway Safety and Spot Improvements Planning Studies - PE Only	Route 98	Located at the intersection of Route 98 and Ross Road.	\$50,000

ID/Year	Municipality	Scope	Name	Description	Funding
023350.00 2019 HCP 4	Parsonsfield	Highway Paving Light Capital Paving	Province Lake Road	Beginning at the New Hampshire state line and extending north 1.98 miles to Stagecoach Road.	\$78,786
023354.00 2019 HCP 4	Parsonsfield	Highway Paving Light Capital Paving	Elm Street	Beginning at Route 160 and extending north 4.44 miles to Route 25.	\$203,003
WR 34921 2018 HCP 4	Parsonsfield	Drainage Maintenance	Elm Street	Ditching on Elm Street in preparation of the Standish area LCP. Beginning at Route 160 and extending north 4.45 miles.	\$80,000
WR 34922 2018 HCP 4	Parsonsfield	Drainage Maintenance	Elm Street	Replacing culverts on Elm Street in preparation of the Standish area LCP. Beginning at Route 160 extending north 4.45 miles.	\$17,000
WR 35125 2018 HCP 4	Parsonsfield	Drainage Maintenance	Province Lake Road	Excavator ditching to improve drainage beginning at the Maine-New Hampshire state line and extending north 2.00 miles to the intersection of Stagecoach Road in Parsonsfield.	\$85,000
020850.00 2019/20	Saco	Marine Piers, Floats And Fenders New Construction	Camp Ellis Pier	Expand float system, power pedestals, hoist, and seasonal water at Camp Ellis Pier.	\$63,680
020851.00 2019/20	Saco	Marine Piers, Floats And Fenders New Construction	Camp Ellis Boat Ramp	Ramp rehabilitation and new float system, located near Camp Ellis Pier.	\$215,000
020879.00 2018 HCP 2, 3	Saco	Highway Paving Mill And Fill	Industrial Park Road	Beginning at Route 112 and extending northeast 1.79 miles. PACTS Sponsored.	\$1,521,938
020880.00 2018 HCP 2, 4	Saco	Highway Paving Mill And Fill	Route 9	Beginning at the Biddeford town line and extending north 0.63 of a mile to Elm Street. PACTS Sponsored.	\$886,688
021747.00 2018 HCP 1	Saco	Bridge Wearing Surface Replacement	Interstate 195 Bridges	Saco I-195 Bridge (#0810) over Industrial Park Road eastbound. Saco I-195 Bridge (#0811) over Industrial Park Road westbound. Saco I-195 Bridge (#0812) over Route 1 eastbound. Saco I-195 Bridge (#0813) over Route 1 westbound.	\$1,200,000

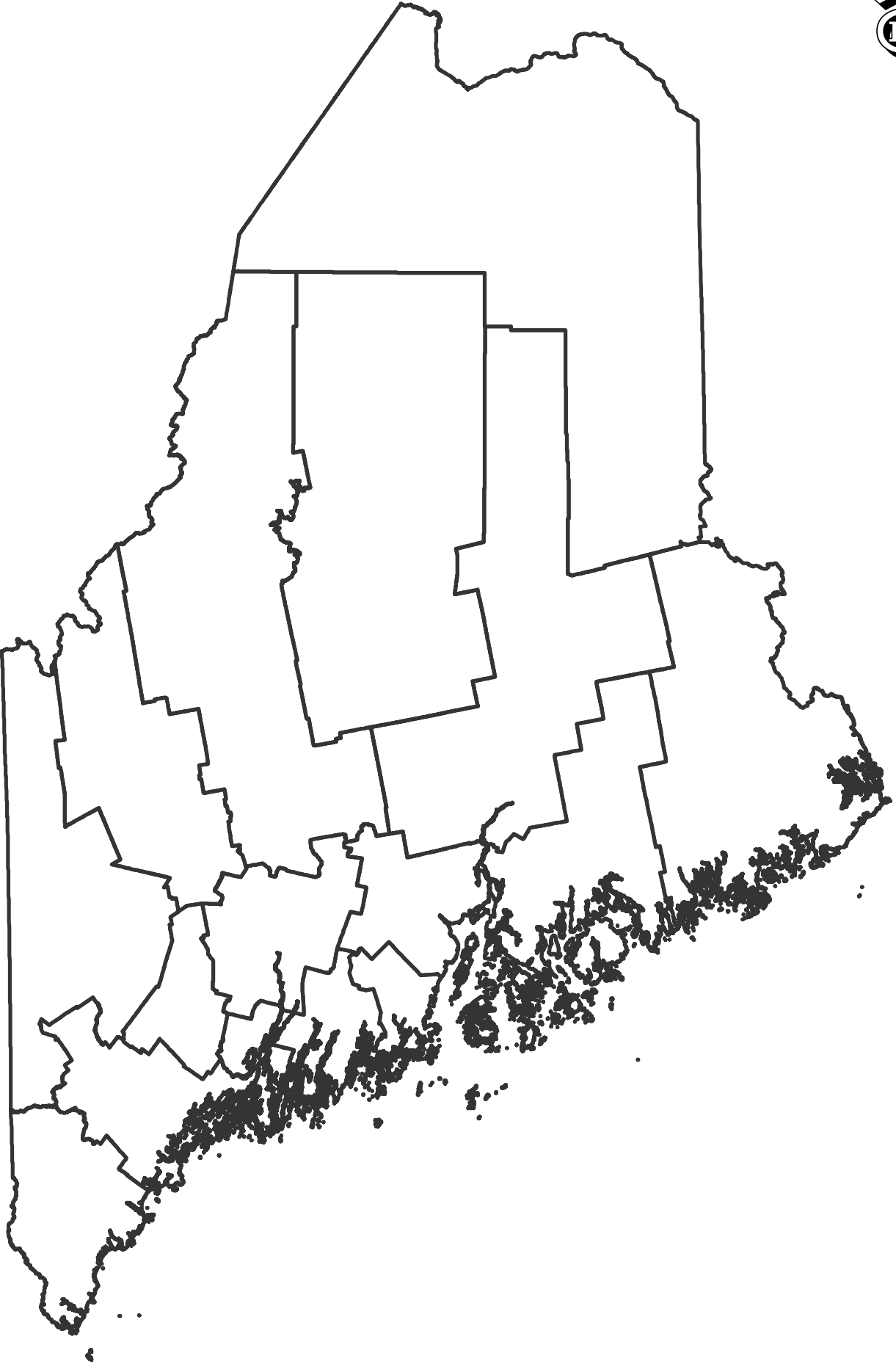
ID/Year	Municipality	Scope	Name	Description	Funding
022086.00 2018 HCP 4	Saco	Highway Paving Light Capital Paving	Louden Road	Beginning at Route 5 and extending northeast 0.57 of a mile.	\$17,844
022464.00 2019/20 HCP 4	Saco	Highway Paving 1 1/4" Overlay	Route 5	Beginning at Route 1 and extending east 0.94 of a mile to the Old Orchard Beach town line. PACTS Sponsored.	\$648,591
023414.00 2018 HCP 4	Saco	Highway Construction/ Rehabilitation Highway Rehabilitation	Market Street	Beginning at the Somesville Bridge (#3412) and extending northwest 0.17 of a mile to Lincoln Street. PACTS Sponsored MPI.	\$362,799
018706.17 2018	Sanford	Aviation Airport Buildings New Construction	Sanford Seacoast Regional Airport	Safety and infrastructure improvements that may include construction of a snow removal equipment building and fencing at the Sanford Seacoast Regional Airport (SFM).	\$916,700
019001.00 2019/20 HCP 1	Sanford	Highway Safety and Spot Improvements Intersection Improvements	Route 4	Located at the intersection of Route 4 and School Street.	\$21,000
022084.00 2018 HCP 3	Sanford	Highway Paving Light Capital Paving	Route 11A	Beginning at Route 11 and extending north 2.43 miles.	\$89,870
022084.00 2018 HCP 3	Sanford	Highway Paving Light Capital Paving	Route 99	Beginning 0.10 of a mile east of Beaconsfield Road and extending easterly 0.58 of a mile	\$21,450
022642.00 2018 HCP 1	Sanford	Highway Construction/ Rehabilitation Highway Improvements - PE Only	Route 202	Beginning at River Street and extending north 0.72 miles.	\$215,000
022678.00 2018 HCP 1, 3	Sanford	Highway Safety and Spot Improvements Intersection Improvements - PE Only	Various Locations	Intersection of Route 109/ Emery Street, Washington Street, Lebanon/Winter Street, Route 11A /224, Route 4 and Cottage Street, Route 109 at Walmart, Jagger Mill at Shaw's, Westview at Mardens, Route 4A and Route 224, Route 224 and River Street.	\$175,000
022974.00 2019/20 HCP 1	Sanford	Highway Safety and Spot Improvements Signing	Route 109	Located at the intersection of Route 109 and 4A.	\$255,000

ID/Year	Municipality	Scope	Name	Description	Funding
023346.00 2019/20 HCP 1	Sanford	Highway Safety and Spot Improvements Intersection Improvements	Route 4A	Located at the intersection of Old Mill Road and Route 4A. Continuing 0.06 of a mile south of Old Mill Road.	\$285,500
023348.00 2018	Sanford	Public Transportation Administrative Assistance	Urban Transit Planning	Kittery Area Comprehensive Transportation System (KACTS), Federal Transit Administration § 5303 for metropolitan planning Fiscal Year 2018. Funds are transferred to FHWA.	\$37,240
023348.19 2019	Sanford	Public Transportation Administrative Assistance	Urban Transit Planning	Kittery Area Comprehensive Transportation System (KACTS), Federal Transit Administration § 5303 for metropolitan planning Fiscal Year 2019. Funds are transferred to FHWA.	\$37,240
023348.20 2020	Sanford	Public Transportation Administrative Assistance	Urban Transit Planning	Kittery Area Comprehensive Transportation System (KACTS), Federal Transit Administration § 5303 for metropolitan planning Fiscal Year 2020. Funds are transferred to FHWA.	\$37,240
023747.00 2018 HCP 1	Sanford	Highway Construction/ Rehabilitation Large Culvert Replacement - PE Only	Route 202	Large culvert (#46484) located 0.19 of a mile northeast of Jellerson Road.	\$80,000
022498.00 2019/20 HCP 1	Sanford, Wells	Highway Construction/ Rehabilitation Cold-In-Place Recycle	Route 109	Beginning 0.15 of a mile south of the Wire Road and extending northwesterly 4.72 miles.	\$2,179,795
021829.00 2019/20 HCP 3	South Berwick	Highway Safety and Spot Improvements Highway Improvements	Route 91	Located at the intersection of Route 236 and Route 91. KACTS Sponsored.	\$421,000
023645.00 2018 HCP 4	South Berwick	Bridge Improvements - PE Only	Main Street	Salmon Falls Bridge (#5700) over Salmon Falls River. Located on the South Berwick, Maine-Rollinsford, New Hampshire state line.	\$200,000
WR 34657 2018	South Berwick	Bridge and Structural Maintenance	Emery's Bridge Road	Install approach rail and bridge attachment points at the four corners, as well as fluid film beam ends and bearings on Junction Bridge (#5944) over Great Works River. Located 0.02 of a mile west of Old Emery's Bridge Road.	\$25,000
WR 35406 2018	South Berwick	Bridge and Structural Maintenance	Hooper Sands Road	Repair wearing surface and also grout under the abutments and wing walls on Emery's Bridge (#1243) over Great Works River. Located 0.04 of a mile north of Emery's Bridge Road.	\$40,000

ID/Year	Municipality	Scope	Name	Description	Funding
WR 35458 2018	South Berwick	Bridge and Structural Maintenance	Brattle Street	Paint beam ends, bearings, and all metal bridge rail on Great Works Bridge (#5343) over the Great Works River. Located 0.03 of a mile east of Pine Street.	\$200,000
021837.00 2019/20 HCP 4	Waterboro	Highway Safety and Spot Improvements Large Culvert Replacement	West Road	Large culvert (#910880) located 0.03 of a mile east of Federal Street.	\$330,000
023350.00 2019 HCP 3	Waterboro	Highway Paving Light Capital Paving	Route 5	Beginning at Route 202 and extending north 4.60 miles.	\$183,039
022084.00 2018 HCP 4	Wells	Highway Paving Light Capital Paving	Route 9A	Beginning at Route 9 and extending northeast 0.88 of a mile to Route 109.	\$32,545
022084.00 2018 HCP 4	Wells	Highway Paving Light Capital Paving	Route 9B	Beginning 0.02 of a mile west of Loop Road and extending easterly 1.16 miles.	\$42,901
023474.00 2019/20	Wells	Marine Boat Ramps Rehabilitation	Town Pier	Re-decking public landing and structural improvements.	\$170,000
023535.00 2019/20 HCP 1	Wells	Bridge Replacement	Post Road	Buffam Bridge (#2107) over Webhannet River. Located 0.02 of a mile south of Falls Park.	\$1,500,000
023791.00 2018 HCP 2, 1	Wells	Highway Safety and Spot Improvements Safety Improvements - PE Only	Route 109	Located at the intersection of Route 109 and Garden Street.	\$45,000
023793.00 2019/20 HCP 4	Wells	Highway Safety and Spot Improvements Safety Improvements	Route 109	Located at the intersection of Route 109 and Route 9A.	\$275,000
WR 35133 2018 HCP 2	Wells	Custodial Maintenance	Route 9	Clearing trees beginning at the intersection of Route 9A and extending north 4.00 miles to the intersection of Bragdon Road in Wells.	\$20,000

ID/Year	Municipality	Scope	Name	Description	Funding
020899.00 2019/20 HCP 1	York	Highway Safety and Spot Improvements Traffic Signals	Route 1	Located at the intersection of Route 1 and New Connector Road. KACTS Sponsored.	\$689,000
021651.00 2019/20 HCP 3	York	Highway Safety and Spot Improvements Intersection Improvements	Route 1A	Located at the intersection of Route 1A and Long Sands Road. KACTS Sponsored.	\$1,340,134
021709.00 2018 HCP 1	York	Bridge Replacement	Route 1	Cape Neddick Bridge (#2127) over Cape Neddick River. Located 0.12 of a mile north of Route 1A.	\$1,940,000
021904.00 2018 HCP 3	York	Highway Safety and Spot Improvements Intersection Improvements - PE Only	Route 1A	Located at the intersection of Route 1A and Long Sands Road.	\$38,000
020644.18 2018	York County	Public Transportation Operating Assistance	Urban Transit Operating	FTA Section 5307 for Operating Assistance - Kittery Area Comprehensive Transportation System (KACTS) urban area (Portsmouth).	\$345,828
020644.19 2019	York County	Public Transportation Operating Assistance	Urban Transit Operating	FTA Section 5307 for Operating Assistance - Kittery Area Comprehensive Transportation System (KACTS) urban area (Portsmouth).	\$345,828
020644.20 2020	York County	Public Transportation Operating Assistance	Urban Transit Operating	FTA Section 5307 for Operating Assistance - Kittery Area Comprehensive Transportation System (KACTS) urban area (Portsmouth).	\$345,828
022709.18 2018	York County	Public Transportation Operating Assistance	Urban Transit Operating	FTA Section 5307 for Operating Assistance - Kittery Area Comprehensive Transportation System (KACTS) urban area (Dover-Rochester).	\$200,000
022709.19 2019	York County	Public Transportation Operating Assistance	Urban Transit Operating	FTA Section 5307 for Operating Assistance - Kittery Area Comprehensive Transportation System (KACTS) urban area (Dover-Rochester).	\$200,000
022709.20 2020	York County	Public Transportation Operating Assistance	Urban Transit Operating	FTA Section 5307 for Operating Assistance - Kittery Area Comprehensive Transportation System (KACTS) urban area (Dover-Rochester).	\$200,000

Statewide Capital
Projects



Statewide Capital

ID/Year	Municipality	Scope	Name	Description	Funding
018896.12 2019	Region 1	Highway Preservation Paving	Various Locations	Light Pavement Treatment.	\$6,600,000
018896.13 2020	Region 1	Highway Preservation Paving	Various Locations	Light Pavement Treatment.	\$7,000,000
018995.11 2018	Region 1	Highway Preservation Paving	Various Locations	Crack Seal, Chip Seal, and Fog Seal.	\$108,113
018995.12 2019	Region 1	Highway Preservation Paving	Various Locations	Crack Seal, Chip Seal, and Fog Seal.	\$100,000
018995.13 2020	Region 1	Highway Preservation Paving	Various Locations	Crack Seal, Chip Seal, and Fog Seal.	\$100,000
022196.11 2019	Region 1	Highway Preservation Paving	Various Locations	Cyclical Pavement Resurfacing.	\$1,644,489
022196.12 2020	Region 1	Highway Preservation Paving	Various Locations	Cyclical Pavement Resurfacing.	\$3,067,782
018896.22 2019	Region 2	Highway Preservation Paving	Various Locations	Light Pavement Treatment.	\$4,700,000
018896.23 2020	Region 2	Highway Preservation Paving	Various Locations	Light Pavement Treatment.	\$5,200,000
018995.21 2018	Region 2	Highway Preservation Paving	Various Locations	Crack Seal, Chip Seal, and Fog Seal.	\$100,000

ID/Year	Municipality	Scope	Name	Description	Funding
018995.22 2019	Region 2	Highway Preservation Paving	Various Locations	Crack Seal, Chip Seal, and Fog Seal.	\$100,000
018995.23 2020	Region 2	Highway Preservation Paving	Various Locations	Crack Seal, Chip Seal, and Fog Seal.	\$100,000
021818.00 2018	Region 2	Highway Safety and Spot Improvements	Various Locations	Replace guard rail.	\$60,500
022196.21 2019	Region 2	Highway Preservation Paving	Various Locations	Cyclical Pavement Resurfacing.	\$616,779
022196.22 2020	Region 2	Highway Preservation Paving	Various Locations	Cyclical Pavement Resurfacing.	\$2,543,368
023727.00 2020	Region 2	Highway Safety and Spot Improvements	Various Locations	Replace guard rail.	\$165,000
023729.00 2020	Region 2	Highway Safety and Spot Improvements	Various Locations	Guard rail upgrades.	\$75,000
023731.00 2020	Region 2	Highway Safety and Spot Improvements	Various Locations	Guard rail upgrades.	\$200,000
018896.32 2019	Region 3	Highway Preservation Paving	Various Locations	Light Pavement Treatment.	\$4,400,000
018896.33 2020	Region 3	Highway Preservation Paving	Various Locations	Light Pavement Treatment.	\$4,800,000

ID/Year	Municipality	Scope	Name	Description	Funding
018995.31 2018	Region 3	Highway Preservation Paving	Various Locations	Crack Seal, Chip Seal, and Fog Seal.	\$100,000
018995.32 2019	Region 3	Highway Preservation Paving	Various Locations	Crack Seal, Chip Seal, and Fog Seal.	\$100,000
018995.33 2020	Region 3	Highway Preservation Paving	Various Locations	Crack Seal, Chip Seal, and Fog Seal.	\$100,000
022196.31 2019	Region 3	Highway Preservation Paving	Various Locations	Cyclical Pavement Resurfacing.	\$24,041
022196.32 2020	Region 3	Highway Preservation Paving	Various Locations	Cyclical Pavement Resurfacing.	\$2,235,757
023733.00 2020	Region 3	Highway Safety and Spot Improvements	Various Locations	Cable guard rail upgrade.	\$350,000
018896.42 2019	Region 4	Highway Preservation Paving	Various Locations	Light Pavement Treatment.	\$5,600,000
018896.43 2020	Region 4	Highway Preservation Paving	Various Locations	Light Pavement Treatment.	\$5,200,000
018995.41 2018	Region 4	Highway Preservation Paving	Various Locations	Crack Seal, Chip Seal, and Fog Seal.	\$100,000
018995.42 2019	Region 4	Highway Preservation Paving	Various Locations	Crack Seal, Chip Seal, and Fog Seal.	\$100,000

ID/Year	Municipality	Scope	Name	Description	Funding
018995.43 2020	Region 4	Highway Preservation Paving	Various Locations	Crack Seal, Chip Seal, and Fog Seal.	\$100,000
022196.41 2019	Region 4	Highway Preservation Paving	Various Locations	Cyclical Pavement Resurfacing.	\$1,204,937
022196.42 2020	Region 4	Highway Preservation Paving	Various Locations	Cyclical Pavement Resurfacing.	\$3,112,023
023735.00 2020	Region 4	Highway Safety and Spot Improvements	Various Locations	Guard rail upgrades.	\$300,000
018896.52 2019	Region 5	Highway Preservation Paving	Various Locations	Light Pavement Treatment.	\$4,100,000
018896.53 2020	Region 5	Highway Preservation Paving	Various Locations	Light Pavement Treatment.	\$3,100,000
018995.51 2018	Region 5	Highway Preservation Paving	Various Locations	Crack Seal, Chip Seal, and Fog Seal.	\$100,000
018995.52 2019	Region 5	Highway Preservation Paving	Various Locations	Crack Seal, Chip Seal, and Fog Seal.	\$100,000
018995.53 2020	Region 5	Highway Preservation Paving	Various Locations	Crack Seal, Chip Seal, and Fog Seal.	\$100,000
022196.51 2019	Region 5	Highway Preservation Paving	Various Locations	Cyclical Pavement Resurfacing.	\$1,338,165

ID/Year	Municipality	Scope	Name	Description	Funding
022196.52 2020	Region 5	Highway Preservation Paving	Various Locations	Cyclical Pavement Resurfacing.	\$2,041,070
022494.00 2019	Regional	Highway Preservation Paving	Various Locations	Municipal Partnership Initiative (MPI) Program. PACTS Sponsored.	\$1,280,402
023701.00 2020	Regional	Highway Preservation Paving	Various Locations	PACTS Collector Road Paving.	\$2,198,192
023705.00 2020	Regional	Highway Preservation Paving	Various Locations	Municipal Partnership Initiative (MPI) Program. PACTS Sponsored.	\$3,280,402
005412.18 2018	Statewide	External Capital Highways	Management	Local Road Assistance Program (LRAP).	\$55,000
005412.19 2019	Statewide	External Capital Highways	Management	Local Road Assistance Program (LRAP).	\$55,000
005412.20 2020	Statewide	External Capital Highways	Management	Local Road Assistance Program (LRAP).	\$55,000
018516.18 2018	Statewide	Bicycle-Pedestrian Trail, Off-Road	Down East Sunrise Trail	Management fee to Maine Department of Agriculture, Conservation, and Forestry for oversight of the Down East Sunrise Trail.	\$50,000
018516.19 2019	Statewide	Bicycle-Pedestrian Trail, Off-Road	Down East Sunrise Trail	Management fee to Maine Department of Agriculture, Conservation, and Forestry for oversight of the Down East Sunrise Trail.	\$50,000
018516.20 2020	Statewide	Bicycle-Pedestrian Trail, Off-Road	Down East Sunrise Trail	Management fee to Maine Department of Agriculture, Conservation, and Forestry for oversight of the Down East Sunrise Trail.	\$50,000

ID/Year	Municipality	Scope	Name	Description	Funding
018517.18 2018	Statewide	Public Transportation Parking Lots	Various Locations	Capital improvements to Park and Ride Lots.	\$60,000
018517.19 2019	Statewide	Public Transportation Parking Lots	Various Locations	Capital improvements to Park and Ride Lots.	\$60,000
018517.20 2020	Statewide	Public Transportation Parking Lots	Various Locations	Capital improvements to Park and Ride Lots.	\$60,000
018521.18 2018	Statewide	Rail Line	Industrial Rail Access Program	Support economic opportunity by improving freight rail related infrastructure for Maine businesses and shippers.	\$2,500,000
018521.19 2019	Statewide	Rail Line	Industrial Rail Access Program	Support economic opportunity by improving freight rail related infrastructure for Maine businesses and shippers.	\$2,500,000
018521.20 2020	Statewide	Rail Line	Industrial Rail Access Program	Support economic opportunity by improving freight rail related infrastructure for Maine businesses and shippers.	\$2,500,000
018524.18 2018	Statewide	Bicycle-Pedestrian Trail, Off-Road	Recreational Trails Program	Transfer of dedicated Transportation Alternatives funding to Maine Department of Agriculture, Conservation and Forestry for administration and capital improvements to improve recreational trails statewide.	\$938,000
018524.19 2019	Statewide	Bicycle-Pedestrian Trail, Off-Road	Recreational Trails Program	Transfer of dedicated Transportation Alternatives funding to Maine Department of Agriculture, Conservation and Forestry for administration and capital improvements to improve recreational trails statewide.	\$938,000
018524.20 2020	Statewide	Bicycle-Pedestrian Trail, Off-Road	Recreational Trails Program	Transfer of dedicated Transportation Alternatives funding to Maine Department of Agriculture, Conservation and Forestry for administration and capital improvements to improve recreational trails statewide.	\$938,000
018535.18 2018	Statewide	Aviation Planning And Research	Aviation Program	Project management, resource allocation and development of the Department's Aviation Work Plan using asset management systems and principles, production of the federally required Airport Capital Improvement Plan (ACIP) and other submittals.	\$208,877

ID/Year	Municipality	Scope	Name	Description	Funding
018535.19 2019	Statewide	Aviation Planning And Research	Aviation Program	Project management, resource allocation and development of the Department's Aviation Work Plan using asset management systems and principles, production of the federally required Airport Capital Improvement Plan (ACIP) and other submittals.	\$211,135
018535.20 2020	Statewide	Aviation Planning And Research	Aviation Program	Project management, resource allocation and development of the Department's Aviation Work Plan using asset management systems and principles, production of the federally required Airport Capital Improvement Plan (ACIP) and other submittals.	\$211,135
018599.18 2018	Statewide	Rail Line	State-Owned Lines	Operational improvements to state-owned rail lines.	\$1,407,000
018599.19 2019	Statewide	Rail Line	State-Owned Lines	Operational improvements to state-owned rail lines.	\$1,407,000
018599.20 2020	Statewide	Rail Line	State-Owned Lines	Operational improvements to state-owned rail lines.	\$1,407,000
018717.01 2018	Statewide	Aviation Planning And Research	Aviation Systems Plan	Update to the Statewide Aviation Systems Plan that may result in safety and infrastructure improvements.	\$309,000
018717.02 2019	Statewide	Aviation Runway/Taxiway	Statewide Crack Sealing	Safety and infrastructure improvements that may include statewide crack sealing at multiple airports.	\$309,000
018717.03 2020	Statewide	Aviation Planning And Research	Aviation Systems Plan	Update to the Statewide Aviation System Plan that may result in safety and infrastructure improvements.	\$309,000
019253.00 2020	Statewide	Highway Safety and Spot Improvements	Slopes	To improve safety, and for mitigation of potential slope failures.	\$230,000
020222.18 2018	Statewide	External Capital Highways	Local Road Assistance Program	This program disburses a portion of the State Highway Fund directly to municipalities primarily for capital improvement of local roads.	\$21,079,597

ID/Year	Municipality	Scope	Name	Description	Funding
020222.19 2019	Statewide	External Capital Highways	Local Road Assistance Program	This program disburses a portion of the State Highway Fund directly to municipalities primarily for capital improvement of local roads.	\$21,079,597
020222.20 2020	Statewide	External Capital Highways	Local Road Assistance Program	This program disburses a portion of the State Highway Fund directly to municipalities primarily for capital improvement of local roads.	\$20,923,498
020229.18 2018	Statewide	Marine Piers, Floats And Fenders	BIG Program	U.S. Fish and Wildlife Service's Boating Infrastructure Grant (BIG) Program Tier I allocation to fund construction, renovation or maintenance of tie-up facilities for transient boaters in vessels 26 feet or more in length.	\$266,000
020229.19 2019	Statewide	Marine Piers, Floats And Fenders	BIG Program	U.S. Fish and Wildlife Service's Boating Infrastructure Grant (BIG) Program Tier I allocation to fund construction, renovation or maintenance of tie-up facilities for transient boaters in vessels 26 feet or more in length.	\$266,000
020229.20 2020	Statewide	Marine Piers, Floats And Fenders	BIG Program	U.S. Fish and Wildlife Service: Boating Infrastructure Grant Program (BIG); Tier I allocation to fund construction, renovation or maintenance of tie-up facilities for transient boaters in vessels 26 feet or more in length.	\$266,000
020581.18 2018	Statewide	Highway Safety and Spot Improvements	Various Locations	Statewide striping to increase safety on Maine roads.	\$6,000,000
020581.19 2019	Statewide	Highway Safety and Spot Improvements	Various Locations	Statewide striping to increase safety on Maine roads.	\$6,000,000
020581.20 2020	Statewide	Highway Safety and Spot Improvements	Various Locations	Statewide striping to increase safety on Maine roads.	\$6,000,000
020587.00 2018	Statewide	Highway Safety and Spot Improvements	Signs	Installation of dynamic wrong way signs on Interstate ramps.	\$250,000
020773.18 2018	Statewide	External Capital Public Transportation	Rural Transit Capital	FTA Section 5311 for Capital Assistance - statewide transit agencies RURAL.	\$531,330

ID/Year	Municipality	Scope	Name	Description	Funding
020773.19 2019	Statewide	External Capital Public Transportation	Rural Transit Capital	FTA Section 5311 for Capital Assistance - statewide transit agencies RURAL.	\$531,330
020773.20 2020	Statewide	External Capital Public Transportation	Rural Transit Capital	FTA Section 5311 for Capital Assistance - statewide transit agencies RURAL.	\$531,330
020777.18 2018	Statewide	External Capital Public Transportation	Rural Transit Capital	FTA Section 5310 for Operating / Capital Assistance - transit agencies statewide RURAL.	\$875,000
020777.19 2019	Statewide	External Capital Public Transportation	Rural Transit Capital	FTA Section 5310 for Operating / Capital Assistance - transit agencies statewide RURAL.	\$875,000
020777.20 2020	Statewide	External Capital Public Transportation	Rural Transit Capital	FTA Section 5310 for Operating / Capital Assistance - transit agencies statewide RURAL.	\$875,000
020791.18 2018	Statewide	External Capital Public Transportation	Urban Transit Capital	FTA Section 5310 for Operating / Capital Assistance - transit agencies URBAN.	\$625,000
020791.19 2019	Statewide	External Capital Public Transportation	Urban Transit Capital	FTA Section 5310 for Operating / Capital Assistance - transit agencies URBAN.	\$625,000
020791.20 2020	Statewide	External Capital Public Transportation	Urban Transit Capital	FTA Section 5310 for Operating / Capital Assistance - transit agencies URBAN.	\$625,000
020809.18 2018	Statewide	External Capital Freight	Public Safety Equipment	Capital equipment acquisition for the Maine State Police Commercial Vehicle Enforcement Unit.	\$250,000
020809.19 2019	Statewide	External Capital Freight	Public Safety Equipment	Capital equipment acquisition for the Maine State Police Commercial Vehicle Enforcement Unit.	\$250,000

ID/Year	Municipality	Scope	Name	Description	Funding
020809.20 2020	Statewide	External Capital Freight	Public Safety Equipment	Capital equipment acquisition for the Maine State Police Commercial Vehicle Enforcement Unit.	\$250,000
020828.18 2018	Statewide	Rail Line	Various Locations	Rail Line Improvements.	\$1,500,000
020828.19 2019	Statewide	Rail Line	Various Locations	Rail Line Improvements.	\$1,500,000
020828.20 2020	Statewide	Rail Line	Rail Line	Rail Line Improvements	\$1,500,000
021849.00 2018	Statewide	Highway Safety and Spot Improvements	Various Locations	Install centerline rumble strips on high volume Highway Corridor Priority 1 and 2 roads.	\$787,629
021930.00 2019	Statewide	Highway Rehabilitation	MPI Program	Municipal Partnership Initiative Program	\$8,000,000
021932.00 2020	Statewide	Highway Rehabilitation	MPI Program	Municipal Partnership Initiative Program	\$8,000,000
021936.00 2018	Statewide	Highway Safety and Spot Improvements	BPI Program	Business Partnership Initiative Program.	\$3,000,000
021938.00 2019	Statewide	Highway Safety and Spot Improvements	BPI Program	Business Partnership Initiative Program.	\$3,000,000
021940.00 2020	Statewide	Highway Safety and Spot Improvements	BPI Program	Business Partnership Initiative Program.	\$3,000,000

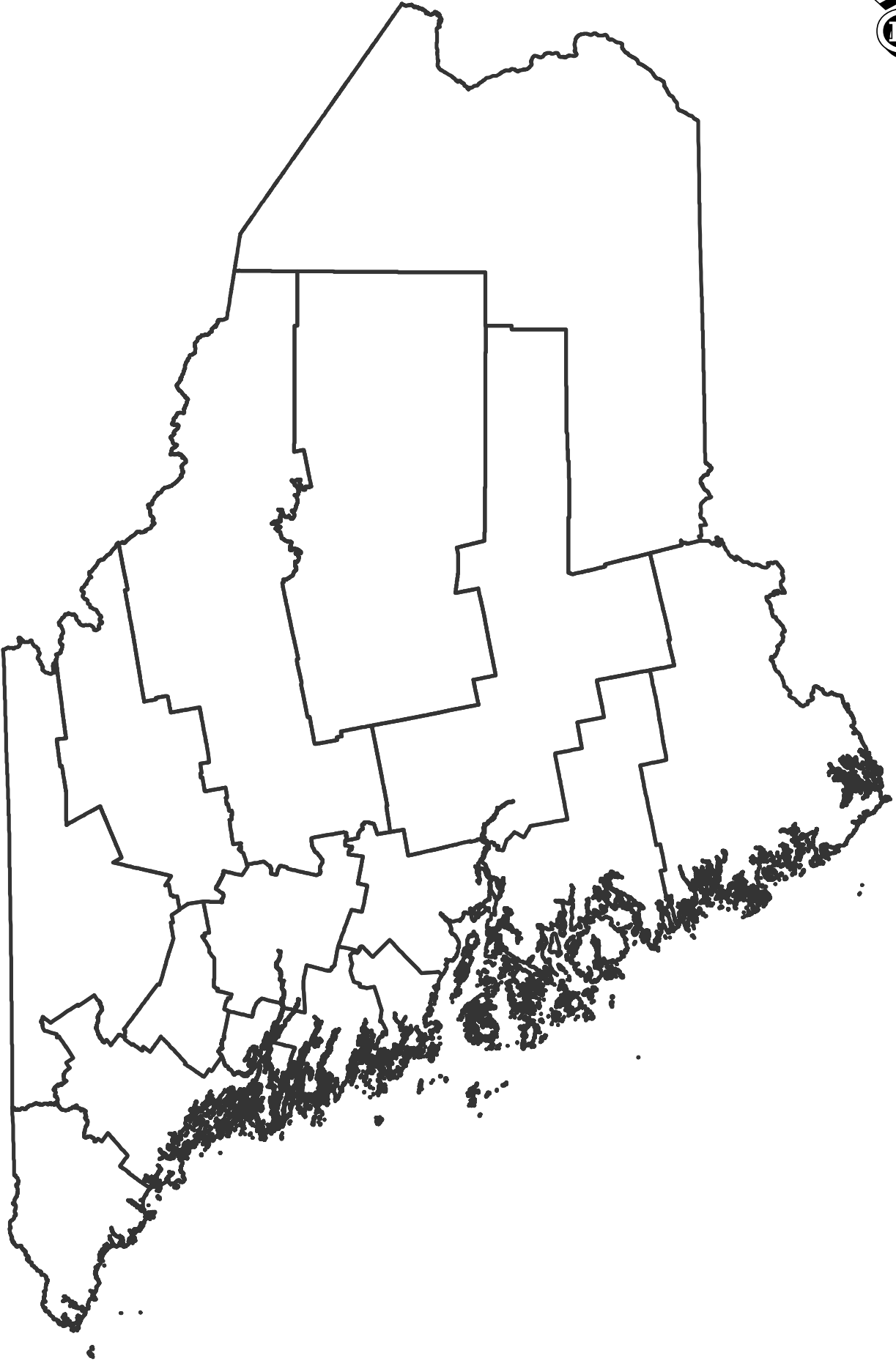
ID/Year	Municipality	Scope	Name	Description	Funding
022152.18 2018	Statewide	Highway Safety and Spot Improvements	ADA Improvements	Funding to upgrade critical ADA deficiencies in priority areas.	\$500,000
022152.19 2019	Statewide	Highway Safety and Spot Improvements	ADA Improvements	Funding to upgrade critical ADA deficiencies in priority areas.	\$500,000
022152.20 2020	Statewide	Highway Safety and Spot Improvements	ADA Improvements	Funding to upgrade critical ADA deficiencies in priority areas.	\$500,000
022318.00 2018	Statewide	Bridge Preservation	Various Locations	Interstate Bridge Joints - Pavement Synergies.	\$1,000,000
022527.19 2019	Statewide	Highway Light Capital Paving	Reserved for LCP	Funding for Light Capital Paving projects. Locations to be determined.	\$4,689,178
022777.20 2020	Statewide	Marine Piers, Floats And Fenders	Maine State Ferry Service	Maine State Ferry Service Infrastructure Improvements.	\$575,498
022779.18 2018	Statewide	External Capital Public Transportation	Rural Transit Capital	FTA Section 5339 Capital Assistance Statewide - Statewide National Distribution.	\$2,187,500
022779.19 2019	Statewide	External Capital Public Transportation	Rural Transit Capital	FTA Section 5339 Capital Assistance Statewide - Statewide National Distribution.	\$2,187,500
022779.20 2020	Statewide	External Capital Public Transportation	Rural Transit Capital	FTA Section 5339 Capital Assistance Statewide - Statewide National Distribution.	\$2,187,500
022783.19 2019	Statewide	External Capital Public Transportation	Transit Passenger Rail	FTA Voter approved state bond for Transit Buses - capital projects only.	\$1,130,000

ID/Year	Municipality	Scope	Name	Description	Funding
022783.20 2020	Statewide	External Capital Public Transportation	Transit Passenger Rail	FTA Voter approved state bond for Transit Buses - capital projects only.	\$1,000,000
022814.18 2018	Statewide	Rail Rail/Highway Crossings	Rail/Highway Crossings	Rail/Highway Crossing Improvement Program (23 USC 130). These funds provide for the elimination of hazards and the installation of protective devices at public rail/highway crossings.	\$1,200,000
022814.19 2019	Statewide	Rail Rail/Highway Crossings	Rail/Highway Crossings	Rail/Highway Crossing Improvement Program (23 USC 130). These funds provide for the elimination of hazards and the installation of protective devices at public rail/highway crossings.	\$1,200,000
022814.20 2020	Statewide	Rail Rail/Highway Crossings	Rail/Highway Crossing	Rail/Highway Crossing Improvement Program (23 USC 130). These funds provide for the elimination of hazards and the installation of protective devices at public rail/highway crossings.	\$1,200,000
022980.00 2020	Statewide	Highway Safety and Spot Improvements	Slope Stabilization	Statewide slope stabilization.	\$1,045,000
022990.00 2019	Statewide	Highway Safety and Spot Improvements	Various Locations	Guard rail end treatment upgrades.	\$250,000
022992.00 2019	Statewide	Highway Safety and Spot Improvements	Sign Upgrades	Local roads sign upgrades.	\$50,000
022996.00 2019	Statewide	Highway Safety and Spot Improvements	Safety Improvements	Commercial vehicle enforcement/ text/ cellphone pull off areas at 10-12 locations.	\$12,000
023006.00 2018 HCP 3	Statewide	Highway Safety and Spot Improvements	Speed Feedback Signs	Speed feedback signs.	\$200,000
023010.00 2019	Statewide	Highway Safety and Spot Improvements	Interstate 95	Interstate on-ramp wrong way mitigation.	\$300,000

ID/Year	Municipality	Scope	Name	Description	Funding
023486.00 2018	Statewide	Rail Rail Bridge	Various Locations	Rail bridge superstructure improvements.	\$4,340,000
023488.00 2019	Statewide	Rail Rail Bridge	Various Locations	Rail bridge superstructure improvements.	\$4,990,000
023490.00 2020	Statewide	Rail Rail Bridge	Various Locations	Development of rail bridge improvement projects.	\$110,000
023494.18 2018	Statewide	Environmental Improvements	VW Settlement	Proposed funding reserved for light duty electric vehicle supply equipment. http://www.maine.gov/mdot/vw/	\$1,020,000
023494.19 2019	Statewide	Environmental Improvements	VW Settlement	Proposed funding reserved for light duty electric vehicle supply equipment. http://www.maine.gov/mdot/vw/	\$2,040,000
023496.18 2018	Statewide	Environmental Improvements	VW Settlement	Proposed funding reserved for Diesel Emission Reduction Act (DERA). Administered by Maine DEP. http://www.maine.gov/mdot/vw/	\$1,400,000
023496.19 2019	Statewide	Environmental Improvements	VW Settlement	Proposed funding reserved for Diesel Emission Reduction Act (DERA). Administered by Maine DEP. http://www.maine.gov/mdot/vw/	\$2,800,000
023498.18 2018	Statewide	Environmental Improvements	VW Settlement	Proposed funding reserved for municipal and private applicants. http://www.maine.gov/mdot/vw/	\$1,750,000
023498.19 2019	Statewide	Environmental Improvements	VW Settlement	Proposed funding reserved for municipal and private applicants. http://www.maine.gov/mdot/vw/	\$3,500,000
023503.18 2018	Statewide	Environmental Improvements	VW Settlement	Proposed funding reserved for state multimodal priorities.	\$2,800,000

ID/Year	Municipality	Scope	Name	Description	Funding
023503.19 2019	Statewide	Environmental Improvements	VW Settlement	Proposed funding reserved for state multimodal priorities.	\$5,600,000
023615.00 2019	Statewide	Bridge Preservation	Various Locations	Interstate Bridge Joints - Pavement Synergies.	\$1,900,000
023617.00 2020	Statewide	Bridge Preservation	Various Locations	Interstate Bridge Joints - Pavement Synergies.	\$1,000,000
023761.00 2020	Statewide	Highway Safety and Spot Improvements	Various Locations	Rumble Strips.	\$500,000
023763.00 2019	Statewide	Highway Safety and Spot Improvements	High Visibility Cross Walks	High Visibility Cross Walks (5 demonstration projects)	\$150,000
023765.00 2020	Statewide	Highway Safety and Spot Improvements	Dynamic Speed Signs	Dynamic Speed signs.	\$200,000
023767.00 2019	Statewide	Highway Safety and Spot Improvements	ITS Architecture	Design of variable speed limit devices, Real Time message boards, Road Weather Information System, wrong way driver detection and review of ITS architecture.	\$720,000
023769.00 2020	Statewide	Highway Light Capital Paving	Light Capital Paving	Projects will be selected annually based on pavement conditions in order to keep roads serviceable.	\$22,500,000
023771.00 2020	Statewide	Highway Safety and Spot Improvements	Off Road Mitigations	Went Off Road safety mitigation on 5-8 selected high risk curves on HCP 1 or 2 roads.	\$200,000
023773.00 2020	Statewide	Highway Safety and Spot Improvements	Pedestrian Needs	Address pedestrian safety infrastructure needs within some of the focus communities that were identified through Pedestrian Safety Forums/Site Safety Reviews.	\$356,180

ID/Year	Municipality	Scope	Name	Description	Funding
023775.00 2020	Statewide	Highway Safety and Spot Improvements	Various Locations	Large truck weigh stations.	\$250,000
023777.00 2020	Statewide	Highway Safety and Spot Improvements	Various Interstate Ramps	Wrong Way remediation for Interstate on-ramps and off-ramps.	\$150,000



Statewide Operations

ID/Year	Municipality	Scope	Name	Description	Funding
018411.81 2018	Region 1	Maintenance	Excavator Leasing	Leasing excavators to maintain and upgrade the drainage systems prior to paving.	\$100,000
018411.91 2019	Region 1	Maintenance	Excavator Leasing	Leasing excavators to maintain and upgrade the drainage systems prior to paving.	\$100,000
023434.20 2020	Region 1	Maintenance	Excavator Leasing	Leasing excavators to maintain and upgrade the drainage systems prior to paving.	\$100,000
018411.82 2018	Region 2	Maintenance	Excavator Leasing	Leasing excavators to maintain and upgrade the drainage systems prior to paving.	\$100,000
018411.92 2019	Region 2	Maintenance	Excavator Leasing	Leasing excavators to maintain and upgrade the drainage systems prior to paving.	\$100,000
023436.20 2020	Region 2	Maintenance	Excavator Leasing	Leasing excavators to maintain and upgrade the drainage systems prior to paving.	\$100,000
018411.83 2018	Region 3	Maintenance	Excavator Leasing	Leasing excavators to maintain and upgrade the drainage systems prior to paving.	\$100,000
018411.93 2019	Region 3	Maintenance	Excavator Leasing	Leasing excavators to maintain and upgrade the drainage systems prior to paving.	\$100,000
023438.20 2020	Region 3	Maintenance	Excavator Leasing	Leasing excavators to maintain and upgrade the drainage systems prior to paving.	\$100,000
018411.84 2018	Region 4	Maintenance	Excavator Leasing	Leasing excavators to maintain and upgrade the drainage systems prior to paving.	\$100,000

ID/Year	Municipality	Scope	Name	Description	Funding
018411.94 2019	Region 4	Maintenance	Excavator Leasing	Leasing excavators to maintain and upgrade the drainage systems prior to paving.	\$100,000
023440.20 2020	Region 4	Maintenance	Excavator Leasing	Leasing excavators to maintain and upgrade the drainage systems prior to paving.	\$100,000
018411.85 2018	Region 5	Maintenance	Excavator Leasing	Leasing excavators to maintain and upgrade the drainage systems prior to paving.	\$100,000
018411.95 2019	Region 5	Maintenance	Excavator Leasing	Leasing excavators to maintain and upgrade the drainage systems prior to paving.	\$100,000
023442.20 2020	Region 5	Maintenance	Excavator Leasing	Leasing excavators to maintain and upgrade the drainage systems prior to paving.	\$100,000
002142.18 2018	Regional	Work Program Management Planning and Research	PACTS Planning	Portland Area Comprehensive Transportation System (PACTS) Unified Planning Work Program: Federally mandated program associated with Maine's U.S. Census-defined metropolitan planning area in the Greater Portland region. PACTS Sponsored.	\$1,038,326
002142.19 2019	Regional	Work Program Management Planning and Research	PACTS Planning	Portland Area Comprehensive Transportation System (PACTS) Unified Planning Work Program: Federally mandated program associated with Maine's U.S. Census-defined metropolitan planning area in the Greater Portland region. PACTS Sponsored.	\$1,038,326
002142.20 2020	Regional	Work Program Management Planning and Research	PACTS Planning	Portland Area Comprehensive Transportation System (PACTS) Unified Planning Work Program: Federally mandated program associated with Maine's U.S. Census-defined metropolitan planning area in the Greater Portland region. PACTS Sponsored.	\$1,038,326
002153.18 2018	Regional	Work Program Management Planning and Research	ATRC Planning	Androscoggin Transportation Resource Center (ATRC) Unified Planning Work Program: Federally mandated program associated with Maine's U.S. Census-defined metropolitan planning area in the Greater Lewiston-Auburn region. ATRC Sponsored.	\$385,434
002153.19 2019	Regional	Work Program Management Planning and Research	ATRC Planning	Androscoggin Transportation Resource Center (ATRC) Unified Planning Work Program: Federally mandated program associated with Maine's U.S. Census-defined metropolitan planning area in the Greater Lewiston-Auburn region. ATRC Sponsored.	\$385,434

ID/Year	Municipality	Scope	Name	Description	Funding
002153.20 2020	Regional	Work Program Management Transit Support	ATRC Planning	Androscoggin Transportation Resource Center (ATRC) Unified Planning Work Program: Federally mandated program associated with Maine's U.S. Census-defined metropolitan planning area in the Greater Lewiston-Auburn region. ATRC Sponsored.	\$385,434
002163.18 2018	Regional	Work Program Management Planning and Research	BACTS Planning	Bangor Area Comprehensive Transportation System (BACTS) Unified Planning Work Program: Federally mandated program associated with Maine's U.S. Census-defined metropolitan planning area in the Greater Bangor region. BACTS Sponsored.	\$390,434
002163.19 2019	Regional	Work Program Management Planning and Research	BACTS Planning	Bangor Area Comprehensive Transportation System (BACTS) Unified Planning Work Program: Federally mandated program associated with Maine's U.S. Census-defined metropolitan planning area in the Greater Bangor region. BACTS Sponsored.	\$390,434
002163.20 2020	Regional	Work Program Management Planning and Research	BACTS Planning	Bangor Area Comprehensive Transportation System (BACTS) Unified Planning Work Program: Federally mandated program associated with Maine's U.S. Census-defined metropolitan planning area in the Greater Bangor region. BACTS Sponsored.	\$390,434
002173.18 2018	Regional	Work Program Management Planning and Research	KACTS Planning	Kittery Area Comprehensive Transportation System (KACTS) Unified Planning Work Program: Federally mandated program associated with Maine's U.S. Census-defined metropolitan planning area in the Greater Kittery region. KACTS Sponsored.	\$169,093
002173.19 2019	Regional	Work Program Management Planning and Research	KACTS Planning	Kittery Area Comprehensive Transportation System (KACTS) Unified Planning Work Program: Federally mandated program associated with Maine's U.S. Census-defined metropolitan planning area in the Greater Kittery region. KACTS Sponsored.	\$169,093
002173.20 2020	Regional	Work Program Management Planning and Research	KACTS Planning	Kittery Area Comprehensive Transportation System (KACTS) Unified Planning Work Program: Federally mandated program associated with Maine's U.S. Census-defined metropolitan planning area in the Greater Kittery region. KACTS Sponsored.	\$169,093
014845.18 2018	Regional	Policy Planning and Research	AVCOG RPO Support	Androscoggin Valley Council of Governments (AVCOG) Regional Planning Organization support.	\$12,500
014845.19 2019	Regional	Policy Planning and Research	AVCOG RPO Support	Androscoggin Valley Council of Governments (AVCOG) Regional Planning Organization support.	\$12,500
014845.20 2020	Regional	Policy Planning and Research	AVCOG RPO Support	Androscoggin Valley Council of Governments (AVCOG) Regional Planning Organization support.	\$12,500

ID/Year	Municipality	Scope	Name	Description	Funding
014846.18 2018	Regional	Policy Planning and Research	GPCOG RPO Support	Greater Portland Council of Governments (GPCOG) Regional Planning Organization support.	\$12,500
014846.19 2019	Regional	Policy Planning and Research	GPCOG RPO Support	Greater Portland Council of Governments (GPCOG) Regional Planning Organization support.	\$12,500
014846.20 2020	Regional	Policy Planning and Research	GPCOG RPO Support	Greater Portland Council of Governments (GPCOG) Regional Planning Organization support.	\$12,500
014847.18 2018	Regional	Policy Planning and Research	HCPC RPO Support	Hancock County Planning Commission (HCPC) Regional Planning Organization support.	\$10,000
014847.19 2019	Regional	Policy Planning and Research	HCPC RPO Support	Hancock County Planning Commission (HCPC) Regional Planning Organization support.	\$10,000
014847.20 2020	Regional	Policy Planning and Research	HCPC RPO Support	Hancock County Planning Commission (HCPC) Regional Planning Organization support.	\$10,000
014848.18 2018	Regional	Policy Planning and Research	KVCOG RPO Support	Kennebec Valley Council of Governments (KVCOG) Regional Planning Organization support.	\$12,500
014848.19 2019	Regional	Policy Planning and Research	KVCOG RPO Support	Kennebec Valley Council of Governments (KVCOG) Regional Planning Organization support.	\$12,500
014848.20 2020	Regional	Policy Planning and Research	KVCOG RPO Support	Kennebec Valley Council of Governments (KVCOG) Regional Planning Organization support.	\$12,500
014849.18 2018	Regional	Policy Planning and Research	LCRPC RPO Support	Lincoln County Regional Planning Commission (LCRPC) Regional Planning Organization support.	\$7,500

ID/Year	Municipality	Scope	Name	Description	Funding
014849.19 2019	Regional	Policy Planning and Research	LCRPC RPO Support	Lincoln County Regional Planning Commission (LCRPC) Regional Planning Organization support.	\$7,500
014849.20 2020	Regional	Policy Planning and Research	LCRPC RPO Support	Lincoln County Regional Planning Commission (LCRPC) Regional Planning Organization support.	\$7,500
014850.18 2018	Regional	Policy Planning and Research	Planning Support	Mid-Coast Regional Planning Organization support.	\$7,500
014850.19 2019	Regional	Policy Planning and Research	Planning Support	Mid-Coast Regional Planning Organization support.	\$7,500
014850.20 2020	Regional	Policy Planning and Research	Planning Support	Mid-Coast Regional Planning Organization support.	\$7,500
014851.18 2018	Regional	Policy Planning and Research	MCRPC RPO Support	Mid-Coast Regional Planning Commission (MCRPC) Regional Planning Organization support.	\$10,000
014851.19 2019	Regional	Policy Planning and Research	MCRPC RPO Support	Mid-Coast Regional Planning Commission (MCRPC) Regional Planning Organization support.	\$10,000
014851.20 2020	Regional	Policy Planning and Research	MCRPC RPO Support	Mid-Coast Regional Planning Commission (MCRPC) Regional Planning Organization support.	\$10,000
014852.18 2018	Regional	Policy Planning and Research	NMDC RPO Support	Northern Maine Development Commission (NMDC) Regional Planning Organization support.	\$10,000
014852.19 2019	Regional	Policy Planning and Research	NMDC RPO Support	Northern Maine Development Commission (NMDC) Regional Planning Organization support.	\$10,000

ID/Year	Municipality	Scope	Name	Description	Funding
014852.20 2020	Regional	Policy Planning and Research	NMDC RPO Support	Northern Maine Development Commission (NMDC) Regional Planning Organization support.	\$10,000
014853.18 2018	Regional	Policy Planning and Research	Planning Support	Penobscot/Piscataquis Regional Planning Organization support.	\$10,000
014853.19 2019	Regional	Policy Planning and Research	Planning Support	Penobscot/Piscataquis Regional Planning Organization support.	\$10,000
014853.20 2020	Regional	Policy Planning and Research	Planning Support	Penobscot/Piscataquis Regional Planning Organization support.	\$10,000
014854.18 2018	Regional	Policy Planning and Research	SMPDC RPO Support	Southern Maine Planning and Development Commission (SMPDC) Regional Planning Organization support.	\$12,500
014854.19 2019	Regional	Policy Planning and Research	SMPDC RPO Support	Southern Maine Planning and Development Commission (SMPDC) Regional Planning Organization support.	\$12,500
014854.20 2020	Regional	Policy Planning and Research	SMPDC RPO Support	Southern Maine Planning and Development Commission (SMPDC) Regional Planning Organization support.	\$12,500
014855.18 2018	Regional	Policy Planning and Research	WCCOG RPO Support	Washington County Council of Governments (WCCOG) Regional Planning Organization support.	\$7,500
014855.19 2019	Regional	Policy Planning and Research	WCCOG RPO Support	Washington County Council of Governments (WCCOG) Regional Planning Organization support.	\$7,500
014855.20 2020	Regional	Policy Planning and Research	WCCOG RPO Support	Washington County Council of Governments (WCCOG) Regional Planning Organization support.	\$7,500

ID/Year	Municipality	Scope	Name	Description	Funding
018619.00 2019	Regional	MaineDOT Building and Lot Maintenance	Visitor Information Center	Replacements of windows and air conditioner in the Kittery visitors information center.	\$140,000
022130.00 2018	Regional	Inventory and Performance Management	High Accident Locations	High Crash Locations Review and Recommendations throughout the PACTS region. PACTS Sponsored.	\$100,000
023446.00 2018 HCP 1	Regional	MaineDOT Building and Lot Maintenance	Visitor Information Center	Northbound and southbound HVAC (Ventilation System) upgrade.	\$80,000
023448.00 2018	Regional	MaineDOT Building and Lot Maintenance	Visitor Information Center	Northbound and southbound Visitor Information Center vestibule heating system.	\$40,000
023450.00 2020	Regional	MaineDOT Building and Lot Maintenance	Visitor Information Center	Visitor information center interior LED lighting.	\$20,000
002102.18 2018	Statewide	Inventory and Performance Management	Highway Classification	State transportation network.	\$60,000
002102.19 2019	Statewide	Inventory and Performance Management	Highway Classification	State transportation network.	\$60,000
002102.20 2020	Statewide	Inventory and Performance Management	Highway Classification	State transportation network.	\$60,000
002116.18 2018	Statewide	Policy Planning and Research	Scoping Division	Develops purpose and need, project definition, and assignment of cost shares through project agreements. Also oversees MPO scoping and performs major studies, traffic analysis, safety project selection, and ITS planning.	\$910,000
002116.19 2019	Statewide	Policy Planning and Research	Scoping Division	Develops purpose and need, project definition, and assignment of cost shares through project agreements. Also oversees MPO scoping and performs major studies, traffic analysis, safety project selection, and ITS planning.	\$920,000

ID/Year	Municipality	Scope	Name	Description	Funding
002116.20 2020	Statewide	Policy Planning and Research	Scoping Division	Develops purpose and need, project definition, and assignment of cost shares through project agreements. Also oversees MPO scoping and performs major studies, traffic analysis, safety project selection, and ITS planning.	\$920,000
002118.18 2018	Statewide	Work Program Management Administration	Highway Management	Management of MaineDOT Highway Asset Management System, including inventory, highway data collection, asset priorities, customer service levels, performance reporting, and prioritization/scoping of pavement preservation candidates.	\$400,000
002118.19 2019	Statewide	Work Program Management Administration	Highway Management	Management of MaineDOT Highway Asset Management System, including inventory, highway data collection, asset priorities, customer service levels, performance reporting, and prioritization/scoping of pavement preservation candidates.	\$400,000
002118.20 2020	Statewide	Work Program Management Administration	Highway Management	Management of MaineDOT Highway Asset Management System, including inventory, highway data collection, asset priorities, customer service levels, performance reporting, and prioritization/scoping of pavement preservation candidates.	\$400,000
002134.18 2018	Statewide	Policy Planning and Research	Research Administration	Administration and management of the federally mandated research program.	\$120,000
002134.19 2019	Statewide	Policy Planning and Research	Research Administration	Administration and management of the federally mandated research program.	\$120,000
002134.20 2020	Statewide	Policy Planning and Research	Research Administration	Administration and management of the federally mandated research program.	\$120,000
004777.18 2018	Statewide	Policy Planning and Research	Program Development Division	Work includes resource allocation and development of the Department's Work Plan using asset management systems and principles, production of the federally required STIP and other submittals.	\$495,000
004777.19 2019	Statewide	Policy Planning and Research	Program Development Division	Work includes resource allocation and development of the Department's Work Plan using asset management systems and principles, production of the federally required STIP and other submittals.	\$510,000
004777.20 2020	Statewide	Policy Planning and Research	Program Development Division	Work includes resource allocation and development of the Department's Work Plan using asset management systems and principles, production of the federally required STIP and other submittals.	\$510,000

ID/Year	Municipality	Scope	Name	Description	Funding
005692.18 2018	Statewide	Policy Planning and Research	Statewide Planning	Work includes federally mandated Statewide Planning. Customer outreach.	\$350,000
005692.19 2019	Statewide	Policy Planning and Research	Statewide Planning	Work includes federally mandated Statewide Planning. Customer outreach.	\$380,000
005692.20 2020	Statewide	Policy Planning and Research	Statewide Planning	Work includes federally mandated Statewide Planning. Customer outreach.	\$380,000
006309.18 2018	Statewide	Work Program Management Administration	GIS Management	Application development and user support of the Department's Geographical Information Systems.	\$770,000
006309.19 2019	Statewide	Work Program Management Administration	GIS Management	Application development and user support of the Department's Geographical Information Systems.	\$770,000
006309.20 2020	Statewide	Work Program Management Administration	GIS Management	Application development and user support of the Department's Geographical Information Systems.	\$770,000
007115.18 2018	Statewide	Inventory and Performance Management	Post - Construction Evaluation	Work includes evaluation of projects to identify efficiencies and increase the cost effectiveness of future projects.	\$40,000
007115.19 2019	Statewide	Inventory and Performance Management	Post - Construction Evaluation	Work includes evaluation of projects to identify efficiencies and increase the cost effectiveness of future projects.	\$40,000
007115.20 2020	Statewide	Inventory and Performance Management	Post - Construction Evaluation	Work includes evaluation of projects to identify efficiencies and increase the cost effectiveness of future projects.	\$40,000
007519.18 2018	Statewide	Policy Planning and Research	New Product Evaluation	Evaluate new products to identify efficiencies and increase cost effectiveness.	\$80,000

ID/Year	Municipality	Scope	Name	Description	Funding
007519.19 2019	Statewide	Policy Planning and Research	New Product Evaluation	Evaluate new products to identify efficiencies and increase cost effectiveness.	\$80,000
007519.20 2020	Statewide	Policy Planning and Research	New Product Evaluation	Evaluate new products to identify efficiencies and increase cost effectiveness.	\$80,000
008246.18 2018	Statewide	External System Operations Highways	Municipal Salt and Sand	Coordination of the Municipal Salt and Sand Program.	\$14,000
008958.18 2018	Statewide	Policy Planning and Research	Problem Solving	Projects established to address research needs, such as: conducting synthesis of the state of the practice, collecting and analyzing field data and longer-term performance evaluation.	\$60,000
008958.19 2019	Statewide	Policy Planning and Research	Problem Solving	Projects established to address research needs, such as: conducting synthesis of the state of the practice, collecting and analyzing field data and longer-term performance evaluation.	\$60,000
008958.20 2020	Statewide	Policy Planning and Research	Problem Solving	Projects established to address research needs, such as: conducting synthesis of the state of the practice, collecting and analyzing field data and longer-term performance evaluation.	\$60,000
008993.18 2018	Statewide	Inventory and Performance Management	Traffic Volume Counts	Statewide traffic volume counts for monitoring traffic growth, meeting FHWA reporting requirements, and providing detailed information for Legislative and Department analysis.	\$775,000
008993.19 2019	Statewide	Inventory and Performance Management	Traffic Volume Counts	Statewide traffic volume counts for monitoring traffic growth, meeting FHWA reporting requirements, and providing detailed information for Legislative and Department analysis.	\$800,000
008993.20 2020	Statewide	Inventory and Performance Management	Traffic Volume Counts	Statewide traffic volume counts for monitoring traffic growth, meeting FHWA reporting requirements, and providing detailed information for Legislative and Department analysis.	\$800,000
008995.18 2018	Statewide	Inventory and Performance Management	Vehicle Classification	Manual collection of vehicle size and weight classification data for highway and bridge design.	\$100,000

ID/Year	Municipality	Scope	Name	Description	Funding
008995.19 2019	Statewide	Inventory and Performance Management	Vehicle Classification	Manual collection of vehicle size and weight classification data for highway and bridge design.	\$100,000
008995.20 2020	Statewide	Inventory and Performance Management	Vehicle Classification	Manual collection of vehicle size and weight classification data for highway and bridge design.	\$100,000
008998.18 2018	Statewide	Inventory and Performance Management	Vehicle Size and Weight Characteristics	Operation and analysis of vehicle weigh in motion devices used in highway and bridge design.	\$175,000
008998.19 2019	Statewide	Inventory and Performance Management	Vehicle Size and Weight Characteristics	Operation and analysis of vehicle weigh in motion devices used in highway and bridge design.	\$175,000
008998.20 2020	Statewide	Inventory and Performance Management	Vehicle Size and Weight Characteristics	Operation and analysis of vehicle weigh in motion devices used in highway and bridge design.	\$175,000
008999.18 2018	Statewide	Inventory and Performance Management	Traffic Studies	Collection of data from origin and destination, and other traffic studies for use in improving highway system efficiency.	\$90,000
008999.19 2019	Statewide	Inventory and Performance Management	Traffic Studies	Collection of data from origin and destination, and other traffic studies for use in improving highway system efficiency.	\$90,000
008999.20 2020	Statewide	Inventory and Performance Management	Traffic Studies	Collection of data from origin and destination, and other traffic studies for use in improving highway system efficiency.	\$100,000
009001.18 2018	Statewide	Inventory and Performance Management	Crash Records	Collecting and categorizing crash records for analysis in targeting safety improvements.	\$390,000
009001.19 2019	Statewide	Inventory and Performance Management	Crash Records	Collecting and categorizing crash records for analysis in targeting safety improvements.	\$390,000

ID/Year	Municipality	Scope	Name	Description	Funding
009001.20 2020	Statewide	Inventory and Performance Management	Crash Records	Collecting and categorizing crash records for analysis in targeting safety improvements.	\$390,000
009676.18 2018	Statewide	Communication and Outreach	Community Services Division	Operation of the Maine Local Roads Center, the Local Road Assistance Program (LRAP), highway classifications, Urban Compact boundaries, State/US Route Numbering, Municipal Sand/Salt Facility Program, and the Adopt-A-Highway.	\$48,000
009676.19 2019	Statewide	Communication and Outreach	Community Services Division	Operation of the Maine Local Roads Center, the Local Road Assistance Program (LRAP), highway classifications, Urban Compact boundaries, State/US Route Numbering, Municipal Sand/Salt Facility Program, and the Adopt-A-Highway.	\$49,000
009676.20 2020	Statewide	Communication and Outreach	Community Services Division	Operation of the Maine Local Roads Center, the Local Road Assistance Program (LRAP), highway classifications, Urban Compact boundaries, State/US Route Numbering, Municipal Sand/Salt Facility Program, and the Adopt-A-Highway.	\$49,000
009730.18 2018	Statewide	Administration	Capital Planning	Bureau of Planning management and support, including development of required federal documents, direction of planning activities statewide, Work Plan development, management and performance management of 30 FTEs in three divisions.	\$420,000
009730.19 2019	Statewide	Administration	Capital Planning	Bureau of Planning management and support, including development of required federal documents, direction of planning activities statewide, Work Plan development, management and performance management of 30 FTEs in three divisions.	\$430,000
009730.20 2020	Statewide	Administration	Capital Planning	Bureau of Planning management and support, including development of required federal documents, direction of planning activities statewide, Work Plan development, management and performance management of 30 FTEs in three divisions.	\$430,000
009860.18 2018	Statewide	Policy Planning and Research	Mobile Source Impact	Interagency transfer of funds to the Maine DEP's Air Bureau for federally required conformity and related analysis and reporting.	\$250,000
009860.19 2019	Statewide	Policy Planning and Research	Mobile Source Impact	Interagency transfer of funds to the Maine DEP's Air Bureau for federally required conformity and related analysis and reporting.	\$250,000
009860.20 2020	Statewide	Policy Planning and Research	Mobile Source Impact	Interagency transfer of funds to the Maine DEP's Air Bureau for federally required conformity and related analysis and reporting.	\$250,000

ID/Year	Municipality	Scope	Name	Description	Funding
012818.18 2018	Statewide	Work Program Management Compliance Activities	USFWS Reviews	Funding for USFWS liaison to review projects subject to the federal Clean Water Act and Endangered Species Act to ensure on-time and in-compliance project delivery.	\$260,000
012818.19 2019	Statewide	Work Program Management Compliance Activities	USFWS Reviews	Funding for USFWS liaison to review projects subject to the federal Clean Water Act and Endangered Species Act to ensure on-time and in-compliance project delivery.	\$260,000
012818.20 2020	Statewide	Work Program Management Compliance Activities	USFWS Reviews	Funding for USFWS liaison to review projects subject to the federal Clean Water Act and Endangered Species Act to ensure on time and in compliance project delivery.	\$260,000
014856.18 2018	Statewide	Policy Planning and Research	Regional Planning	Regional multimodal transportation planning services consistent with current state and federal transportation laws with emphasis on municipal outreach.	\$337,500
014856.19 2019	Statewide	Policy Planning and Research	Regional Planning	Regional multimodal transportation planning services consistent with current state and federal transportation laws with emphasis on municipal outreach.	\$337,500
014856.20 2020	Statewide	Policy Planning and Research	Regional Planning	Regional multimodal transportation planning services consistent with current state and federal transportation laws with emphasis on municipal outreach.	\$337,500
016336.18 2018	Statewide	Information Technology Support	RSMS Sign Software	Enhance the MLRC Road System Management Software to include sign management with low-end GIS component.	\$25,000
016336.19 2019	Statewide	Information Technology Support	RSMS Sign Software	Enhance the MLRC Road System Management Software to include sign management with low-end GIS component.	\$25,000
016336.20 2020	Statewide	Information Technology Support	RSMS Sign Software	Enhance the MLRC Road System Management Software to include sign management with low-end GIS component.	\$25,000
017266.18 2018	Statewide	Work Program Management Compliance Activities	MEPDES General Permits	Implement requirements of the Clean Water Act, including retrofits of drainage systems on MaineDOT assets within Urban Impaired Stream watersheds. Maine Pollutant Discharge Elimination System (MEPDES).	\$150,000

ID/Year	Municipality	Scope	Name	Description	Funding
017266.19 2019	Statewide	Work Program Management Planning and Research	MEPDES General Permits	Implement requirements of the Clean Water Act, including retrofits of drainage systems on MaineDOT assets within Urban Impaired Stream watersheds. Maine Pollutant Discharge Elimination System (MEPDES).	\$150,000
017266.20 2020	Statewide	Work Program Management Planning and Research	MEPDES General Permits	Implement requirements of the Clean Water Act. Including retrofits of drainage systems on MaineDOT assets within Urban Impaired Stream watersheds. Maine Pollutant Discharge Elimination System (MEPDES).	\$150,000
017269.18 2018	Statewide	Work Program Management Compliance Activities	Mitigation	Manage existing mitigation properties to maintain regulatory compliance.	\$10,000
017269.19 2019	Statewide	Work Program Management Compliance Activities	Mitigation	Manage existing mitigation properties to maintain regulatory compliance.	\$10,000
017269.20 2020	Statewide	Work Program Management Compliance Activities	Mitigation	Manage existing mitigation properties to maintain regulatory compliance.	\$10,000
017275.18 2018	Statewide	Work Program Management Compliance Activities	Historic Resource Reviews	Ensure efficient delivery of work subject to federal historic resource review under Sections 106 and 4(f).	\$60,000
017275.19 2019	Statewide	Work Program Management Compliance Activities	Historic Resource Reviews	Ensure efficient delivery of work subject to federal historic resource review under Sections 106 and 4(f).	\$60,000
017275.20 2020	Statewide	Work Program Management Compliance Activities	Historic Resource Reviews	Ensure efficient delivery of work subject to federal historic resource review under Sections 106 and 4(f).	\$60,000
017279.18 2018	Statewide	Work Program Management Compliance Activities	Mitigation Bank	Develop bank site proposals and pursue their addition to MaineDOT's Umbrella Mitigation Banking instrument to reduce costs associated with project-specific mitigation and improve efficiency of mitigation delivery.	\$15,000
017279.19 2019	Statewide	Work Program Management Compliance Activities	Mitigation Bank	Develop bank site proposals and pursue their addition to MaineDOT's Umbrella Mitigation Banking instrument to reduce costs associated with project-specific mitigation and improve efficiency of mitigation delivery.	\$10,000

ID/Year	Municipality	Scope	Name	Description	Funding
017279.20 2020	Statewide	Work Program Management Compliance Activities	Mitigation Bank	Develop bank site proposals and pursue their addition to MaineDOT's Umbrella Mitigation Banking instrument to reduce costs associated with project-specific mitigation and improve efficiency of mitigation delivery.	\$10,000
017582.18 2018	Statewide	Policy Planning and Research	Planning Studies	Funding for the continued analysis of potential transportation solutions that promote economic development, leverage additional investment, and improve safety and mobility.	\$100,000
017582.19 2019	Statewide	Policy Planning and Research	Planning Studies	Funding for the continued analysis of potential transportation solutions that promote economic development, leverage additional investment, and improve safety and mobility.	\$100,000
017582.20 2020	Statewide	Policy Planning and Research	Planning Studies	Funding for the continued analysis of potential transportation solutions that promote economic development, leverage additional investment, and improve safety and mobility.	\$100,000
017690.18 2018	Statewide	External System Operations System-Wide	Fish Passage	Regulatory requirements dictate that MaineDOT complete post-construction monitoring on stream crossing structures of particular importance.	\$25,000
017690.19 2019	Statewide	External System Operations System-Wide	Fish Passage	Regulatory requirements dictate that MaineDOT complete post-construction monitoring on stream crossing structures of particular importance.	\$25,000
017690.20 2020	Statewide	External System Operations System-Wide	Fish Passage	Regulatory requirements dictate that MaineDOT complete post-construction monitoring on stream crossing structures of particular importance.	\$25,000
018099.18 2018	Statewide	Work Program Management Capital Project Support	Data Collection	Existing condition data collection and processing.	\$100,000
018099.19 2019	Statewide	Work Program Management Capital Project Support	Data Collection	Existing condition data collection and processing.	\$100,000
018099.20 2020	Statewide	Work Program Management Capital Project Support	Data Collection	Existing condition data collection and processing.	\$100,000

ID/Year	Municipality	Scope	Name	Description	Funding
018452.18 2018	Statewide	MaineDOT Multimodal System Operations	Ferry Service Operations	Maine State Ferry Service operations.	\$10,672,938
018452.19 2019	Statewide	MaineDOT Multimodal System Operations	Ferry Service Operations	Maine State Ferry Service operations.	\$10,791,422
018452.20 2020	Statewide	MaineDOT Multimodal System Operations	Ferry Service Operations	Maine State Ferry Service operations.	\$11,007,250
018501.18 2018	Statewide	Maintenance	Vegetation Management	Roadside vegetation management.	\$100,000
018501.19 2019	Statewide	Maintenance	Vegetation Management	Roadside vegetation management.	\$100,000
018501.20 2020	Statewide	Maintenance	Vegetation Management	Roadside vegetation management.	\$100,000
018505.18 2018	Statewide	Policy Planning and Research	Planning Partnership Initiative	This competitive program supports regional planning efforts through grants awarded on a best-value basis.	\$200,000
018505.19 2019	Statewide	Policy Planning and Research	Planning Partnership Initiative	This competitive program supports regional planning efforts through grants awarded on a best-value basis.	\$200,000
018505.20 2020	Statewide	Policy Planning and Research	Planning Partnership Initiative	This competitive program supports regional planning efforts through grants awarded on a best-value basis.	\$200,000
018507.18 2018	Statewide	Employee Education and Training	Training	Occupational safety training, education and wellness programs to reduce costs and increase staff productivity.	\$64,000

ID/Year	Municipality	Scope	Name	Description	Funding
018507.19 2019	Statewide	Employee Education and Training	Training	Occupational safety training, education and wellness programs to reduce costs and increase staff productivity.	\$64,000
018507.20 2020	Statewide	Employee Education and Training	Training	Occupational safety training, education and wellness programs to reduce costs and increase staff productivity.	\$64,000
018509.18 2018	Statewide	Work Program Management Employee Safety and Training	Health, Safety and Compliance	Develop and implement initiatives to ensure MaineDOT operations and personnel work in accordance with applicable and relevant environmental, health and safety regulations.	\$425,000
018509.19 2019	Statewide	Work Program Management Employee Safety and Training	Health, Safety and Compliance	Develop and implement initiatives to ensure MaineDOT operations and personnel work in accordance with applicable and relevant environmental, health and safety regulations.	\$435,000
018509.20 2020	Statewide	Work Program Management Employee Safety and Training	Health, Safety and Compliance	Develop and implement initiatives to ensure MaineDOT operations and personnel work in accordance with applicable and relevant environmental, health and safety regulations.	\$445,000
018520.18 2018	Statewide	Work Program Management Compliance Activities	Animal Crash Reduction	Increase traveler safety, decrease wildlife mortality, and comply with relevant regulations by reducing incidents.	\$25,000
018520.19 2019	Statewide	Work Program Management Compliance Activities	Animal Crash Reduction	Increase traveler safety, decrease wildlife mortality, and comply with relevant regulations by reducing incidents.	\$15,000
018520.20 2020	Statewide	Work Program Management Compliance Activities	Animal Crash Reduction	Increase traveler safety, decrease wildlife mortality, and comply with relevant regulations by reducing incidents.	\$35,000
018522.18 2018	Statewide	Communication and Outreach	Bike/Ped Safety Program	Bicycle and Pedestrian Safety Education Program in schools and communities statewide, focuses on safety presentations and activities to improve safety behaviors to reduce injuries and crashes.	\$156,000
018522.19 2019	Statewide	Communication and Outreach	Bike/Ped Safety Program	Bicycle and Pedestrian Safety Education Program in schools and communities statewide, focuses on safety presentations and activities to improve safety behaviors to reduce injuries and crashes.	\$156,000

ID/Year	Municipality	Scope	Name	Description	Funding
018522.20 2020	Statewide	Communication and Outreach	Bike/Ped Safety Program	Bicycle and Pedestrian Safety Education Program in schools and communities statewide, focuses on safety presentations and activities to improve safety behaviors to reduce injuries and crashes.	\$156,000
018526.18 2018	Statewide	Administration	Executive Office	Funding to support the operations of the Executive Office.	\$1,350,000
018526.19 2019	Statewide	Administration	Executive Office	Funding to support the operations of the Executive Office.	\$1,350,000
018526.20 2020	Statewide	Administration	Executive Office	Funding to support the operations of the Executive Office.	\$1,350,000
018528.18 2018	Statewide	Administration	Human Resources	Work includes labor relations, workers compensation administration, recruitment and retention as well as supporting managers in policy compliance, state and federal regulations, and collective bargaining administration.	\$1,400,000
018528.19 2019	Statewide	Administration	Human Resources	Work includes labor relations, workers compensation administration, recruitment and retention as well as supporting managers in policy compliance, state and federal regulations, and collective bargaining administration.	\$1,400,000
018528.20 2020	Statewide	Administration	Human Resources	Work includes labor relations, workers compensation administration, recruitment and retention as well as supporting managers in policy compliance, state and federal regulations, and collective bargaining administration.	\$1,400,000
018533.18 2018	Statewide	Work Program Management Capital Project Support	Support Services	Assists employees with printing large print jobs and supply needs. Prepares bid documents and publications for sale to the public. Organizes all incoming and outgoing mail/packages.	\$1,000,000
018533.19 2019	Statewide	Work Program Management Capital Project Support	Support Services	Assists employees with printing large print jobs and supply needs. Prepares bid documents and publications for sale to the public. Organizes all incoming and outgoing mail/packages.	\$1,000,000
018533.20 2020	Statewide	Work Program Management Capital Project Support	Support Services	Assists employees with printing large print jobs and supply needs. Prepares bid documents and publications for sale to the public. Organizes all incoming and outgoing mail/packages.	\$1,000,000

ID/Year	Municipality	Scope	Name	Description	Funding
018549.18 2018	Statewide	Inventory and Performance Management	Ancillary Structures	Inspection of mast arms, sign trusses, signals, and highway lighting.	\$500,000
018549.19 2019	Statewide	Inventory and Performance Management	Ancillary Structures	Inspection of mast arms, sign trusses, signals, and highway lighting.	\$500,000
018549.20 2020	Statewide	Inventory and Performance Management	Ancillary Structures	Inspection of mast arms, sign trusses, signals, and highway lighting.	\$500,000
018586.18 2018	Statewide	Communication and Outreach	NAMI	To support Maine Suicide Prevention Program's research, media education, and training efforts, especially those involving transportation infrastructure. This funding provided to the National Alliance on Mental Illness - Maine Affiliate.	\$10,000
018877.00 2018	Statewide	Communication and Outreach	Safety Coalition	Maine Transportation Safety Coalition public safety outreach and training.	\$6,000
018893.18 2018	Statewide	Communication and Outreach	Sign Upgrade/Training	Upgrade sign packages for municipalities administered through Maine Local Roads Center.	\$50,000
018893.19 2019	Statewide	Communication and Outreach	Sign Upgrade/Training	Upgrade sign packages for municipalities administered through Maine Local Roads Center.	\$50,000
018893.20 2020	Statewide	Communication and Outreach	Sign Upgrade/Training	Upgrade sign packages for municipalities administered through Maine Local Roads Center.	\$50,000
018905.18 2018	Statewide	Work Program Management Freight and Business Services	Freight Rail	Reimbursement funding for multimodal freight rail grade crossings.	\$603,599
018905.19 2019	Statewide	Work Program Management Freight and Business Services	Freight Rail	Reimbursement funding for multimodal freight rail grade crossings.	\$603,599

ID/Year	Municipality	Scope	Name	Description	Funding
018905.20 2020	Statewide	Work Program Management Freight and Business Services	Freight Rail	Reimbursement funding for multimodal freight rail grade crossings.	\$603,599
019066.00 2018	Statewide	Work Program Management Administration	PROJEX Upgrade	To further develop the Department's project management information system.	\$1,085,000
019358.18 2018	Statewide	Work Program Management Compliance Activities	Aquatic Resources	Assess regulatory compliance of crossing structure projects. Identify measures to avoid and mitigate for environmental impacts.	\$30,000
019358.19 2019	Statewide	Work Program Management Compliance Activities	Aquatic Resources	Assess regulatory compliance of crossing structure projects. Identify measures to avoid and mitigate for environmental impacts.	\$30,000
019358.20 2020	Statewide	Work Program Management Compliance Activities	Aquatic Resources	Assess regulatory compliance of crossing structure projects. Identify measures to avoid and mitigate for environmental impacts.	\$30,000
019364.18 2018	Statewide	Work Program Management Compliance Activities	Natural Areas Program	Data collection and project screening to ensure regulatory compliance.	\$15,000
019364.19 2019	Statewide	Work Program Management Compliance Activities	Natural Areas Program	Data collection and project screening to ensure regulatory compliance.	\$15,000
019364.20 2020	Statewide	Work Program Management Compliance Activities	Natural Areas Program	Data collection and project screening to ensure regulatory compliance.	\$15,000
019369.18 2018	Statewide	Work Program Management Compliance Activities	Streamflow Gauging	Operation of 10 gauges in USGS-managed statewide stream gage network. Data is critical for maintaining up-to-date hydrologic design methods as well as tracking climate change impacts on river flows. Cost share is MaineDOT 60% / USGS 40%.	\$80,000
019369.19 2019	Statewide	Work Program Management Compliance Activities	Streamflow Gauging	Operation of 10 gauges in USGS-managed statewide stream gage network. Data is critical for maintaining up-to-date hydrologic design methods as well as tracking climate change impacts on river flows. Cost share is MaineDOT 60% / USGS 40%.	\$80,000

ID/Year	Municipality	Scope	Name	Description	Funding
019369.20 2020	Statewide	Work Program Management Compliance Activities	Streamflow Gauging	Operation of 10 gauges in USGS-managed statewide stream gage network. Data is critical for maintaining up-to-date hydrologic design methods as well as tracking climate change impacts on river flows. Cost share is MaineDOT 60% / USGS 40%.	\$80,000
019371.18 2018	Statewide	Work Program Management Compliance Activities	Endangered Species	Data collection and project screening to identify nexus with state and federal endangered species to ensure efficient, compliant design, construction, and performance.	\$70,000
019371.19 2019	Statewide	Work Program Management Compliance Activities	Endangered Species	Data collection and project screening to identify nexus with state and federal endangered species to ensure efficient, compliant design, construction, and performance.	\$70,000
019371.20 2020	Statewide	Work Program Management Compliance Activities	Endangered Species	Data collection and project screening to identify nexus with state and federal endangered species to ensure efficient, compliant design, construction, and performance.	\$70,000
019518.18 2018	Statewide	MaineDOT Highway System Operations	Park and Ride Lots	Statewide maintenance of Park and Ride Lots.	\$40,000
019518.19 2019	Statewide	MaineDOT Highway System Operations	Park and Ride Lots	Statewide maintenance of Park and Ride Lots.	\$40,000
019518.20 2020	Statewide	MaineDOT Highway System Operations	Park and Ride Lots	Statewide maintenance of Park and Ride lots.	\$40,000
019786.18 2018	Statewide	Employee Education and Training	Fairfield Training Center	Funding for the operation and maintenance of the MaineDOT Fairfield Training Center.	\$90,000
019786.19 2019	Statewide	Employee Education and Training	Fairfield Training Center	Funding for the operation and maintenance of the MaineDOT Fairfield Training Center.	\$90,000
019786.20 2020	Statewide	Employee Education and Training	Fairfield Training Center	Funding for the operation and maintenance of the MaineDOT Fairfield Training Center.	\$90,000

ID/Year	Municipality	Scope	Name	Description	Funding
019928.18 2018	Statewide	Inventory and Performance Management	Rail	Bridge Inspection and bridge load rating on all MaineDOT-owned rail bridges on active rail lines.	\$450,000
019928.19 2019	Statewide	Inventory and Performance Management	Rail	Bridge Inspection and bridge load rating on all MaineDOT-owned rail bridges on active rail lines.	\$650,000
019928.20 2020	Statewide	Inventory and Performance Management	Rail	Bridge Inspection and bridge load rating on all MaineDOT-owned rail bridges on active rail lines.	\$450,000
020221.18 2018	Statewide	Communication and Outreach	Creative Services	Work includes equipment, training and management to realize efficiencies and enhance communication with MaineDOT's customers.	\$460,000
020221.19 2019	Statewide	Communication and Outreach	Creative Services	Work includes equipment, training and management to realize efficiencies and enhance communication with MaineDOT's customers.	\$470,000
020221.20 2020	Statewide	Communication and Outreach	Creative Services	Work includes equipment, training and management to realize efficiencies and enhance communication with MaineDOT's customers.	\$470,000
020223.18 2018	Statewide	Policy Planning and Research	Pooled Fund Projects	Includes National Cooperative Highway Research Program (NCHRP), Transportation Research Board (TRB), New England Consortium, Clean Roads Initiative and American Association of State Highway Transportation Officials (AASHTO).	\$304,000
020223.19 2019	Statewide	Policy Planning and Research	Pooled Fund Projects	Includes National Cooperative Highway Research Program (NCHRP), Transportation Research Board (TRB), New England Consortium, Clean Roads Initiative and American Association of State Highway Transportation Officials (AASHTO).	\$304,000
020223.20 2020	Statewide	Policy Planning and Research	Pooled Fund Projects	National Cooperative Highway Research Program (NCHRP), Transportation Research Board (TRB), New England Consortium, Clean Roads Initiative and American Association of State Highway Transportation Officials (AASHTO).	\$304,000
020224.18 2018	Statewide	Communication and Outreach	Local Technical Assistance Program	The Maine Local Roads Center provides training and assistance to local road/bridge managers in 502 municipalities. The Center is one of 50+ Local Technical Assistance Programs (LTAP) established by the FHWA.	\$350,000

ID/Year	Municipality	Scope	Name	Description	Funding
020224.19 2019	Statewide	Communication and Outreach	Local Technical Assistance Program	The Maine Local Roads Center provides training and assistance to local road/bridge managers in 502 municipalities. The Center is one of 50+ Local Technical Assistance Programs (LTAP) established by the FHWA.	\$350,000
020224.20 2020	Statewide	Communication and Outreach	Local Technical Assistance Program	The Maine Local Roads Center provides training and assistance to local road/bridge managers in 502 municipalities. The Center is one of 50+ Local Technical Assistance Programs (LTAP) established by the FHWA.	\$350,000
020237.20 2020	Statewide	MaineDOT Multimodal System Operations	Various Locations	Improvements at MaineDOT Visitor Information Centers.	\$105,000
020523.18 2018	Statewide	Administration	Legal Services	Provides legal advice and representation, contracts for specialized legal consultants, prepares title abstracts and provides other real estate support to MaineDOT and other state agencies.	\$1,130,000
020523.19 2019	Statewide	Administration	Legal Services	Provides legal advice and representation, contracts for specialized legal consultants, prepares title abstracts and provides other real estate support to MaineDOT and other state agencies.	\$1,130,000
020523.20 2020	Statewide	Administration	Legal Services	Provides legal advice and representation, contracts for specialized legal consultants, prepares title abstracts and provides other real estate support to MaineDOT and other state agencies.	\$1,130,000
020524.18 2018	Statewide	Administration	Finance and Administration	Support to enhance the accuracy of financial forecasting and promoting integrity in the administration of transportation programs and funds.	\$4,100,000
020524.19 2019	Statewide	Administration	Finance and Administration	Support to enhance the accuracy of financial forecasting and promoting integrity in the administration of transportation programs and funds.	\$4,300,000
020524.20 2020	Statewide	Administration	Finance and Administration	Support to enhance the accuracy of financial forecasting and promoting integrity in the administration of transportation programs and funds.	\$4,300,000
020541.18 2018	Statewide	Communication and Outreach	Media Outreach	Efforts to educate the public about the importance of Work Zone Safety.	\$40,000

ID/Year	Municipality	Scope	Name	Description	Funding
020541.19 2019	Statewide	Communication and Outreach	Media Outreach	Efforts to educate the public about the importance of Work Zone Safety.	\$40,000
020541.20 2020	Statewide	Communication and Outreach	Media Outreach	Efforts to educate the public about the importance of Work Zone Safety.	\$40,000
020580.18 2018	Statewide	MaineDOT Highway System Operations	River Gauges	River Gauge operation fees.	\$80,000
020580.19 2019	Statewide	MaineDOT Highway System Operations	River Gauges	River Gauge operation fees.	\$80,000
020580.20 2020	Statewide	MaineDOT Highway System Operations	River Gauges	River Gauge operation fees.	\$80,000
020767.18 2018	Statewide	External System Operations Public Transportation	Rural Transit Intercity	FTA Section 5311 - Intercity Capital / Operating - statewide transit agencies RURAL.	\$2,133,800
020767.19 2019	Statewide	External System Operations Public Transportation	Rural Transit Intercity	FTA Section 5311 - Intercity Capital / Operating - statewide transit agencies RURAL.	\$2,133,800
020767.20 2020	Statewide	External System Operations Public Transportation	Rural Transit Intercity	FTA Section 5311 - Intercity Capital / Operating - statewide transit agencies RURAL.	\$2,133,800
020787.18 2018	Statewide	External System Operations Public Transportation	Rural Transit Administration	FTA Section 5311 for Administrative Assistance - statewide transit agencies RURAL.	\$2,720,766
020787.19 2019	Statewide	External System Operations Public Transportation	Rural Transit Administration	FTA Section 5311 for Administrative Assistance - statewide transit agencies RURAL	\$2,720,766

ID/Year	Municipality	Scope	Name	Description	Funding
020787.20 2020	Statewide	External System Operations Public Transportation	Rural Transit Administration	FTA Section 5311 for Administrative Assistance - statewide transit agencies RURAL	\$2,720,766
020789.18 2018	Statewide	External System Operations Public Transportation	Rural Transit Operating	FTA Section 5311 for Operating Assistance - statewide transit agencies RURAL.	\$5,629,816
020789.19 2019	Statewide	External System Operations Public Transportation	Rural Transit Operating	FTA Section 5311 for Operating Assistance - statewide transit agencies RURAL.	\$5,629,816
020789.20 2020	Statewide	External System Operations Public Transportation	Rural Transit Operating	FTA Section 5311 for Operating Assistance - statewide transit agencies RURAL.	\$5,629,816
020793.18 2018	Statewide	External System Operations Public Transportation	GO Maine	GO Maine Activities. A partnership with the Maine Turnpike Authority to provide statewide commuting options.	\$45,000
020793.19 2019	Statewide	External System Operations Public Transportation	GO Maine	GO Maine Activities. A partnership with the Maine Turnpike Authority to provide statewide commuting options.	\$45,000
020793.20 2020	Statewide	External System Operations Public Transportation	GO Maine	GO Maine Activities. A partnership with the Maine Turnpike Authority to provide statewide commuting options.	\$45,000
020819.18 2018	Statewide	Work Program Management Capital Project Support	Materials Research	Materials research in coordination with highway construction projects.	\$300,000
020819.19 2019	Statewide	Work Program Management Capital Project Support	Materials Research	Materials research in coordination with highway construction projects.	\$300,000
020819.20 2020	Statewide	Work Program Management Capital Project Support	Materials Research	Materials research in coordination with highway construction projects.	\$300,000

ID/Year	Municipality	Scope	Name	Description	Funding
020821.18 2018	Statewide	MaineDOT Highway System Operations	Landscaping	Landscaping support associated with high-profile projects.	\$52,000
020821.19 2019	Statewide	MaineDOT Highway System Operations	Landscaping	Landscaping support associated with high-profile projects.	\$52,000
020821.20 2020	Statewide	MaineDOT Highway System Operations	Landscaping	Landscaping support associated with high-profile projects.	\$52,000
020822.18 2018	Statewide	Work Program Management Planning and Research	AASHTO Technical Services	Annual contributions to the AASHTO Technical Services Program for initiatives such as pavement and bridge preservation technical transfer, new product evaluation, material standards development and sustainable transportation technical assistance.	\$101,000
020822.19 2019	Statewide	Work Program Management Planning and Research	AASHTO Technical Services	Annual contributions to the AASHTO Technical Services Program for initiatives such as pavement and bridge preservation technical transfer, new product evaluation, material standards development and sustainable transportation technical assistance.	\$101,000
020822.20 2020	Statewide	Work Program Management Planning and Research	AASHTO Technical Services	Annual contributions to the AASHTO Technical Services Program for initiatives such as pavement and bridge preservation technical transfer, new product evaluation, material standards development and sustainable transportation technical assistance.	\$101,000
020823.00 2020	Statewide	Work Program Management Financial Administration	Bond Principal/Interest	The repayment of GARVEE bonds for Calendar Years 2018, 2019 and 2020.	\$73,378,396
020825.18 2018	Statewide	Communication and Outreach	Business and Community Relations	The Business and Community Relations Office provides a communication interface with community leaders, business, law enforcement, chambers of commerce and other stakeholder organizations.	\$215,000
020825.19 2019	Statewide	Communication and Outreach	Business and Community Relations	The Business and Community Relations Office provides a communication interface with community leaders, business, law enforcement, chambers of commerce and other stakeholder organizations.	\$220,000
020825.20 2020	Statewide	Communication and Outreach	Business and Community Relations	The Business and Community Relations Office provides a communication interface with community leaders, business, law enforcement, chambers of commerce and other stakeholder organizations.	\$220,000

ID/Year	Municipality	Scope	Name	Description	Funding
020826.18 2018	Statewide	Information Technology Support	CVISN	Annual cost-share for Commercial Vehicle Information Systems and Networks (CVISN) hosting and system maintenance.	\$90,000
020826.19 2019	Statewide	Information Technology Support	CVISN	Annual cost-share for Commercial Vehicle Information Systems and Networks (CVISN) hosting and system maintenance.	\$90,000
020826.20 2020	Statewide	Information Technology Support	CVISN	Annual cost-share for Commercial Vehicle Information Systems and Networks (CVISN) hosting and system maintenance.	\$90,000
020829.18 2018	Statewide	Policy Planning and Research	Multimodal Planning Division	Multimodal planning, administration, and support for bicycle, pedestrian, and other multimodal projects.	\$134,000
020829.19 2019	Statewide	Policy Planning and Research	Multimodal Planning Division	Multimodal planning, administration, and support for bicycle, pedestrian, and other multimodal projects.	\$134,000
020829.20 2020	Statewide	Policy Planning and Research	Multimodal Planning Division	Multimodal planning, administration, and support for bicycle, pedestrian, and other multimodal projects.	\$134,000
020830.18 2018	Statewide	Policy Planning and Research	Municipal Coordination	Multimodal Planning, Administration, and Support for Aviation, Bicycle/Pedestrian, Ferry Service and Transit.	\$50,000
020830.19 2019	Statewide	Policy Planning and Research	Municipal Coordination	Multimodal Planning, Administration, and Support for Aviation, Bicycle/Pedestrian, Ferry Service and Transit.	\$50,000
020830.20 2020	Statewide	Policy Planning and Research	Municipal Coordination	Multimodal Planning, Administration, and Support for Aviation, Bicycle/Pedestrian, Ferry Service and Transit.	\$50,000
020831.18 2018	Statewide	MaineDOT Highway System Operations	Data Collection Vehicle	Operating costs for the Department's Data Collection Vehicle (ARAN).	\$200,000

ID/Year	Municipality	Scope	Name	Description	Funding
020831.19 2019	Statewide	MaineDOT Highway System Operations	Data Collection Vehicle	Operating costs for the Department's Data Collection Vehicle (ARAN).	\$200,000
020831.20 2020	Statewide	MaineDOT Highway System Operations	Data Collection Vehicle	Operating costs for the Department's Data Collection Vehicle (ARAN).	\$200,000
021800.18 2018	Statewide	Communication and Outreach	Defensive Driving Training	Defensive driving training for municipal and public works employees.	\$15,000
021912.18 2018	Statewide	MaineDOT Highway System Operations	Weigh in Motion (WIM)	Weigh in Motion (WIM) data processing.	\$25,000
021912.19 2019	Statewide	MaineDOT Highway System Operations	Weigh in Motion (WIM)	Weigh in Motion (WIM) data processing.	\$25,000
021912.20 2020	Statewide	MaineDOT Highway System Operations	Weigh in Motion (WIM)	Weigh in Motion (WIM) data processing.	\$25,000
022001.18 2018	Statewide	Administration	Project Development	Capital project development and production.	\$450,000
022001.19 2019	Statewide	Administration	Project Development	Capital project development and production.	\$450,000
022001.20 2020	Statewide	Administration	Project Development	Capital project development and production.	\$450,000
022002.18 2018	Statewide	Work Program Management Capital Project Support	Construction Contracts	Construction contracts development, procurement and payment.	\$625,000

ID/Year	Municipality	Scope	Name	Description	Funding
022002.19 2019	Statewide	Work Program Management Capital Project Support	Construction Contracts	Construction contracts development, procurement and payment.	\$625,000
022002.20 2020	Statewide	Work Program Management Capital Project Support	Construction Contracts	Construction contracts development, procurement, and payment.	\$625,000
022005.18 2018	Statewide	Work Program Management Capital Project Support	Property Acquisition	Property management and acquisition.	\$800,000
022005.19 2019	Statewide	Work Program Management Capital Project Support	Property Acquisition	Property management and acquisition.	\$800,000
022005.20 2020	Statewide	Work Program Management Capital Project Support	Property Acquisition	Property management and acquisition.	\$800,000
022006.18 2018	Statewide	Work Program Management Capital Project Support	Survey	Survey project support and equipment.	\$1,100,000
022006.19 2019	Statewide	Work Program Management Capital Project Support	Survey	Survey project support and equipment.	\$1,100,000
022006.20 2020	Statewide	Work Program Management Capital Project Support	Survey	Survey project support and equipment.	\$1,100,000
022007.18 2018	Statewide	Work Program Management Capital Project Support	Multimodal Engineering	Multimodal project engineering and development.	\$425,000
022007.19 2019	Statewide	Work Program Management Capital Project Support	Multimodal Engineering	Multimodal project engineering and development.	\$425,000

ID/Year	Municipality	Scope	Name	Description	Funding
022007.20 2020	Statewide	Work Program Management Capital Project Support	Multimodal Engineering	Multimodal project engineering and development.	\$425,000
022008.18 2018	Statewide	Work Program Management Capital Project Support	Multimodal Production	Multimodal design and construction program management and support.	\$530,000
022008.19 2019	Statewide	Work Program Management Capital Project Support	Multimodal Production	Multimodal design and construction program management and support.	\$530,000
022008.20 2020	Statewide	Work Program Management Capital Project Support	Multimodal Production	Multimodal design and construction program management and support.	\$530,000
022009.18 2018	Statewide	Work Program Management Capital Project Support	Design and Construction Support	Bridge design and construction program management and project support.	\$975,000
022009.19 2019	Statewide	Work Program Management Capital Project Support	Design and Construction Support	Bridge design and construction program management and project support.	\$975,000
022009.20 2020	Statewide	Work Program Management Maintenance and Operations	Design and Construction Support	Bridge design and construction program management and project support.	\$975,000
022010.18 2018	Statewide	Work Program Management Capital Project Support	Design and Construction Support	Highway design and construction program management and project support.	\$2,250,000
022010.19 2019	Statewide	Work Program Management Capital Project Support	Design and Construction Support	Highway design and construction program management and project support.	\$2,250,000
022010.20 2020	Statewide	Work Program Management Capital Project Support	Design and Construction Support	Highway design and construction program management and project support.	\$2,250,000

ID/Year	Municipality	Scope	Name	Description	Funding
022011.18 2018	Statewide	Work Program Management Capital Project Support	Materials Testing	Materials exploration and testing services and equipment.	\$450,000
022011.19 2019	Statewide	Work Program Management Capital Project Support	Materials Testing	Materials exploration and testing services and equipment.	\$450,000
022011.20 2020	Statewide	Work Program Management Capital Project Support	Materials Testing	Materials exploration and testing services and equipment.	\$450,000
022012.18 2018	Statewide	Work Program Management Capital Project Support	Quality Assurance	Materials Quality Assurance Program and project support.	\$1,100,000
022012.19 2019	Statewide	Work Program Management Capital Project Support	Quality Assurance	Materials Quality Assurance Program and project support.	\$1,100,000
022012.20 2020	Statewide	Work Program Management Capital Project Support	Quality Assurance	Materials Quality Assurance Program and project support.	\$1,100,000
022015.18 2018	Statewide	Work Program Management Administration	Engineering Oversight	Engineering oversight, evaluation and enhancements to Maine's transportation system.	\$250,000
022015.19 2019	Statewide	Work Program Management Administration	Engineering Oversight	Engineering oversight, evaluation and enhancements to Maine's transportation system.	\$250,000
022015.20 2020	Statewide	Work Program Management Administration	Engineering Oversight	Engineering oversight, evaluation and enhancements to Maine's transportation system.	\$250,000
022017.18 2018	Statewide	Administration	Engineering Software	Direct labor and operating costs for administration, user support, and development of the Department's CADD system.	\$300,000

ID/Year	Municipality	Scope	Name	Description	Funding
022017.19 2019	Statewide	Administration	Engineering Software	Direct labor and operating costs for administration, user support, and development of the Department's CADD system.	\$300,000
022017.20 2020	Statewide	Administration	Engineering Software	Direct Labor and operating costs for administration, user support, and development of the Department's CADD system.	\$300,000
022020.18 2018	Statewide	Work Program Management Compliance Activities	Environmental Coordination	Environmental coordination (inter- and intra- agency).	\$950,000
022020.19 2019	Statewide	Work Program Management Compliance Activities	Environmental Coordination	Environmental coordination (inter- and intra- agency).	\$950,000
022020.20 2020	Statewide	Work Program Management Compliance Activities	Environmental Coordination	Environmental coordination (inter- and intra- agency).	\$950,000
022025.18 2018	Statewide	Work Program Management Safety Management	Safety Office	Oversight, evaluation and enhancement of transportation safety operations and improvements statewide.	\$220,000
022025.19 2019	Statewide	Work Program Management Safety Management	Safety Office	Oversight, evaluation and enhancement of transportation safety operations and improvements statewide.	\$230,000
022025.20 2020	Statewide	Work Program Management Safety Management	Safety Office	Oversight, evaluation and enhancement of transportation safety operations and improvements statewide.	\$230,000
022026.18 2018	Statewide	Administration	Office of Freight and Business Services	The Office of Freight and Business Services (OFBS) forms policy, programs, and projects that improve Maine's freight transportation network as a cohesive system to provide more choices to shippers.	\$809,824
022026.19 2019	Statewide	Administration	Office of Freight and Business Services	The Office of Freight and Business Services (OFBS) forms policy, programs, and projects that improve Maine's freight transportation network as a cohesive system to provide more choices to shippers.	\$813,684

ID/Year	Municipality	Scope	Name	Description	Funding
022026.20 2020	Statewide	Administration	Office of Freight and Business Services	The Office of Freight and Business Services (OFBS) forms policy, programs, and projects that improve Maine's freight transportation network as a cohesive system to provide more choices to shippers.	\$813,684
022028.18 2018	Statewide	Policy Planning and Research	Research Initiative	Surface Transportation Research: Anticipated funding for future federally mandated research initiatives.	\$175,000
022028.19 2019	Statewide	Policy Planning and Research	Research Initiative	Surface Transportation Research: Anticipated funding for future federally mandated research initiatives.	\$90,000
022028.20 2020	Statewide	Policy Planning and Research	Research Initiative	Surface Transportation Research: Anticipated funding for future federally mandated research initiatives.	\$175,000
022029.18 2018	Statewide	Employee Education and Training	Employee Development	Occupational safety, training, education and wellness to reduce costs and increase staff productivity.	\$380,000
022029.19 2019	Statewide	Employee Education and Training	Employee Development	Occupational safety, training, education and wellness to reduce costs and increase staff productivity.	\$390,000
022029.20 2020	Statewide	Employee Education and Training	Employee Development	Occupational safety, training, education and wellness to reduce costs and increase staff productivity.	\$441,000
022031.18 2018	Statewide	Administration	STACAP	State Cost Allocation Plan (STACAP) enables Maine's Controller's Office and central government to recover the cost of providing un-billed central services to state programs that operate with federal and/or special revenue funds.	\$1,000,000
022031.19 2019	Statewide	Administration	STACAP	State Cost Allocation Plan (STACAP) enables Maine's Controller's Office and central government to recover the cost of providing un-billed central services to state programs that operate with federal and/or special revenue funds.	\$1,000,000
022031.20 2020	Statewide	Administration	STACAP	State Cost Allocation Plan (STACAP) enables Maine's Controller's Office and central government to recover the cost of providing un-billed central services to state programs that operate with federal and/or special revenue funds.	\$1,000,000

ID/Year	Municipality	Scope	Name	Description	Funding
022032.18 2018	Statewide	Information Technology Support	Information Technology Expenditures	Technology charges incurred in the support, development and maintenance of MaineDOT's information technology systems.	\$13,800,633
022032.19 2019	Statewide	Information Technology Support	Information Technology Expenditures	Technology charges incurred in the support, development and maintenance of MaineDOT's information technology systems.	\$13,710,521
022032.20 2020	Statewide	Information Technology Support	Information Technology Expenditures	Technology charges incurred in the support, development and maintenance of MaineDOT's information technology systems.	\$13,710,521
022033.18 2018	Statewide	Inventory and Performance Management	Information Development	To provide ongoing process review and appropriate management tools to increase Department efficiency, effectiveness and transparency to the public.	\$610,000
022033.19 2019	Statewide	Inventory and Performance Management	Information Development	To provide ongoing process review and appropriate management tools to increase Department efficiency, effectiveness and transparency to the public.	\$610,000
022033.20 2020	Statewide	Inventory and Performance Management	Information Development	To provide on going process review and appropriate management tools to increase Department efficiency, effectiveness and transparency to the public.	\$610,000
022034.18 2018	Statewide	MaineDOT Highway System Operations	ITS Field Devices	Operation of Intelligent Transportation Systems (ITS) field devices. These systems will help drivers avoid hazards and manage congestion.	\$265,000
022034.19 2019	Statewide	MaineDOT Highway System Operations	ITS Field Devices	Operation of Intelligent Transportation Systems (ITS) field devices. These systems will help drivers avoid hazards and manage congestion.	\$265,000
022034.20 2020	Statewide	MaineDOT Highway System Operations	ITS Field Devices	Operation of Intelligent Transportation Systems (ITS) field devices. These systems will help drivers avoid hazards and manage congestion.	\$265,000
022035.18 2018	Statewide	Inventory and Performance Management	Bridge Inspections	Bridge inspections to include scour evaluation and testing of bridges.	\$4,500,000

ID/Year	Municipality	Scope	Name	Description	Funding
022035.19 2019	Statewide	Inventory and Performance Management	Bridge Inspections	Bridge inspections to include scour evaluation and testing of bridges.	\$4,500,000
022035.20 2020	Statewide	Inventory and Performance Management	Bridge Inspections	Bridge inspections statewide to include scour and testing of bridges.	\$4,500,000
022037.18 2018	Statewide	MaineDOT Highway System Operations	ATMS/TIS Operations	Operations for Advanced Traffic Management System (ATMS) and Traveler Information System (TIS).	\$200,000
022037.19 2019	Statewide	MaineDOT Highway System Operations	ATMS/TIS Operations	Operations for Advanced Traffic Management System (ATMS) and Traveler Information System (TIS).	\$200,000
022037.20 2020	Statewide	MaineDOT Highway System Operations	ATMS/TIS Operations	Operations for Advanced Traffic Management System (ATMS) and Traveler Information System (TIS).	\$200,000
022038.18 2018	Statewide	Work Program Management Compliance Activities	Civil Rights	Responsible for general civil rights issues and specific legal requirements related to civil rights under state and federal law.	\$315,000
022038.19 2019	Statewide	Work Program Management Compliance Activities	Civil Rights	Responsible for general civil rights issues and specific legal requirements related to civil rights under state and federal law.	\$315,000
022038.20 2020	Statewide	Work Program Management Compliance Activities	Civil Rights	Responsible for general civil rights issues and specific legal requirements related to civil rights under state and federal law.	\$315,000
022039.18 2018	Statewide	Work Program Management Compliance Activities	DBE Support Services	Combination of federal grant and formula funds for the Disadvantaged Business Enterprise Program for federally funded highway projects and contracts.	\$100,000
022039.19 2019	Statewide	Work Program Management Compliance Activities	DBE Support Services	Combination of federal grant and formula funds for the Disadvantaged Business Enterprise Program for federally funded highway projects and contracts.	\$100,000

ID/Year	Municipality	Scope	Name	Description	Funding
022039.20 2020	Statewide	Work Program Management Compliance Activities	DBE Support Services	Combination of federal grant and formula funds for the Disadvantaged Business Enterprise Program for federally funded highway projects and contracts.	\$100,000
022040.18 2018	Statewide	Work Program Management Compliance Activities	OJT Support	Combination of federal grant and formula funds for services to promote and increase diversity in employment in highway construction trades and on federally funded projects.	\$35,000
022040.19 2019	Statewide	Work Program Management Compliance Activities	OJT Support	Combination of federal grant and formula funds for services to promote and increase diversity in employment in highway construction trades and on federally funded projects.	\$35,000
022040.20 2020	Statewide	Work Program Management Compliance Activities	OJT Support	Combination of federal grant and formula funds for services to promote and increase diversity in employment in highway construction trades and on federally funded projects.	\$35,000
022042.18 2018	Statewide	Communication and Outreach	Diversity Education	Funding to promote education and employment in the trades to support economic opportunity.	\$30,000
022042.19 2019	Statewide	Communication and Outreach	Diversity Education	Funding to promote education and employment in the trades to support economic opportunity.	\$30,000
022042.20 2020	Statewide	Communication and Outreach	Diversity Education	Funding to promote education and employment in the trades to support economic opportunity.	\$30,000
022043.18 2018	Statewide	Communication and Outreach	NSTI	Annual FHWA National Summer Transportation Institute (NSTI) grant funding to support youth education in transportation related professions.	\$35,000
022043.19 2019	Statewide	Communication and Outreach	NSTI	Annual FHWA National Summer Transportation Institute (NSTI) grant funding to support youth education in transportation related professions.	\$35,000
022043.20 2020	Statewide	Communication and Outreach	NSTI	Annual FHWA National Summer Transportation Institute (NSTI) grant funding to support youth education in transportation related professions.	\$35,000

ID/Year	Municipality	Scope	Name	Description	Funding
022046.18 2018	Statewide	External System Operations Public Transportation	NNEPRA Operating	Northern New England Passenger Rail Authority operating assistance, SGR/CMAQ-FTA Transfer.	\$12,293,419
022046.19 2019	Statewide	External System Operations Public Transportation	NNEPRA Operating	Northern New England Passenger Rail Authority operating assistance, SGR/CMAQ-FTA Transfer.	\$12,293,419
022046.20 2020	Statewide	External System Operations Public Transportation	NNEPRA Operating	Northern New England Passenger Rail Authority operating assistance, SGR/CMAQ-FTA Transfer.	\$12,293,419
022150.00 2018	Statewide	Policy Planning and Research	Planning- Environmental Linkages	Establishing Planning and Environment linkages by incorporating environmental and NEPA-related risk assessments into project screening.	\$48,000
022154.18 2018	Statewide	Work Program Management Planning and Research	Health-Wellness Efforts	Healthy Workforce Initiative.	\$400,000
022154.19 2019	Statewide	Work Program Management Planning and Research	Health-Wellness Efforts	Healthy Workforce Initiative.	\$400,000
022154.20 2020	Statewide	Work Program Management Planning and Research	Health-Wellness Efforts	Healthy Workforce Initiative.	\$400,000
022160.18 2018	Statewide	Information Technology Support	LIDAR Aquisition	Light detection and ranging (LIDAR) data acquisition.	\$125,000
022160.19 2019	Statewide	Information Technology Support	LIDAR Aquisition	Light detection and ranging (LIDAR) data acquisition.	\$125,000
022160.20 2020	Statewide	Information Technology Support	LIDAR Aquisition	Light detection and ranging (LIDAR) data acquisition.	\$125,000

ID/Year	Municipality	Scope	Name	Description	Funding
022198.18 2018	Statewide	Work Program Management Capital Project Support	Survey Equipment	Software upgrades and purchase of survey equipment.	\$300,000
022198.19 2019	Statewide	Work Program Management Capital Project Support	Survey Equipment	Software upgrades and purchase of survey equipment.	\$300,000
022198.20 2020	Statewide	Work Program Management Capital Project Support	Survey Equipment	Software upgrades and purchase of survey equipment.	\$300,000
022200.18 2018	Statewide	Communication and Outreach	Pedestrian Safety Outreach	Pedestrian safety outreach to targeted populations.	\$25,000
022200.19 2019	Statewide	Communication and Outreach	Pedestrian Safety Outreach	Pedestrian safety outreach to targeted populations.	\$25,000
022200.20 2020	Statewide	Communication and Outreach	Pedestrian Safety Outreach	Pedestrian safety outreach to targeted populations.	\$25,000
022767.18 2018	Statewide	External System Operations Public Transportation	Statewide Transit Administration	FTA Section 5310 Statewide Administration.	\$70,000
022767.19 2019	Statewide	External System Operations Public Transportation	Statewide Transit Administration	FTA Section 5310 Statewide Administration.	\$70,000
022767.20 2020	Statewide	External System Operations Public Transportation	Statewide Transit Administration	FTA Section 5310 Statewide Administration.	\$70,000
022768.18 2018	Statewide	External System Operations Public Transportation	Rural Transit Administration	FTA Section 5311 Statewide Administration.	\$487,559

ID/Year	Municipality	Scope	Name	Description	Funding
022768.19 2019	Statewide	External System Operations Public Transportation	Rural Transit Administration	FTA Section 5311 Statewide Administration.	\$487,559
022768.20 2020	Statewide	External System Operations Public Transportation	Rural Transit Administration	FTA Section 5311 Statewide Administration.	\$487,559
022771.18 2018	Statewide	MaineDOT Multimodal System Operations	Statewide Urban Transit Planning	FTA Section 5304 for statewide Urban Transit Planning.	\$143,350
022771.19 2019	Statewide	MaineDOT Multimodal System Operations	Statewide Urban Transit Planning	FTA Section 5304 for statewide Urban Transit Planning.	\$143,350
022771.20 2020	Statewide	MaineDOT Multimodal System Operations	Statewide Urban Transit Planning	FTA Section 5304 for statewide Urban Transit Planning.	\$143,350
022780.18 2018	Statewide	External System Operations Public Transportation	Rural Transit RTAP	FTA Section 5311 for Rural Transit Assistance Program (RTAP) - statewide transit agencies RURAL.	\$146,349
022780.19 2019	Statewide	External System Operations Public Transportation	Rural Transit RTAP	FTA Section 5311 for Rural Transit Assistance Program (RTAP) - statewide transit agencies RURAL.	\$146,349
022780.20 2020	Statewide	External System Operations Public Transportation	Rural Transit RTAP	FTA Section 5311 for Rural Transit Assistance Program (RTAP) - statewide transit agencies RURAL.	\$146,349
022994.00 2019	Statewide	Communication and Outreach	Transportation Safety Coalition	Maine Transportation Safety Coalition.	\$4,000
023002.00 2018	Statewide	Policy Planning and Research	Interstate Study	Feasibility analysis to identify and prioritize specific alternatives to improve the efficiency and safety of MaineDOT's share of the Interstate with emphasis on Interstate 295 between Scarborough and Topsham over the next 20 years.	\$225,000

ID/Year	Municipality	Scope	Name	Description	Funding
023008.00 2018	Statewide	Communication and Outreach	Work Zone Safety	Work zone safety- media outreach.	\$40,000
023382.00 2018	Statewide	External System Operations Public Transportation	Rural Transit Operating	Transit JARC Operating Assistance for Federal Transit Administration §5311 for statewide non-urbanized transit, Fiscal Year 2018 (50/50).	\$283,252
023382.19 2019	Statewide	External System Operations Public Transportation	Rural Transit Operating	Transit JARC Operating Assistance for Federal Transit Administration §5311 for statewide non-urbanized transit, Fiscal Year 2019 (50/50).	\$283,252
023382.20 2020	Statewide	External System Operations Public Transportation	Rural Transit Operating	Transit JARC Operating Assistance for Federal Transit Administration §5311 for statewide non-urbanized transit, Fiscal Year 2020 (50/50).	\$283,252
023426.00 2020	Statewide	Work Program Management Financial Administration	Bond and Interest Payments	Bond payments to principal and interest.	\$41,426,418
023430.18 2018	Statewide	Policy Planning and Research	New England Transportation Consortium	The New England Transportation Consortium (NETC) is a research cooperative between New England States. The NETC is a valuable regional partnership for the identification, prosecution and dissemination of shared transportation research initiatives.	\$600,000
023430.19 2019	Statewide	Policy Planning and Research	New England Transportation Consortium	The New England Transportation Consortium (NETC) is a research cooperative between New England States. The NETC is a valuable regional partnership for the identification, prosecution and dissemination of shared transportation research initiatives.	\$600,000
023430.20 2020	Statewide	Policy Planning and Research	New England Transportation Consortium	The New England Transportation Consortium (NETC) is a research cooperative between New England States. The NETC is a valuable regional partnership for the identification, prosecution and dissemination of shared transportation research initiatives.	\$600,000
023452.18 2018	Statewide	Administration	Aviation Program	Insurance for Augusta State Airport and Deblois Airstrip.	\$4,000
023452.19 2019	Statewide	Administration	Aviation Program	Insurance for Augusta State Airport and Deblois Airstrip.	\$4,000

ID/Year	Municipality	Scope	Name	Description	Funding
023452.20 2020	Statewide	Administration	Aviation Program	Insurance for Augusta State Airport and Deblois Airstrip.	\$4,000
024000.18 2018	Statewide	Work Program Management Administration	Bridge Management	Management of MaineDOT Bridge Asset Management System, including inventory, bridge data collection, asset priorities, customer service levels, performance reporting, and prioritization / scoping.	\$400,000
024000.19 2019	Statewide	Work Program Management Administration	Bridge Management	Management of MaineDOT Bridge Asset Management System, including inventory, bridge data collection, asset priorities, customer service levels, performance reporting, and prioritization / scoping.	\$400,000
024000.20 2020	Statewide	Work Program Management Administration	Bridge Management	Management of MaineDOT Bridge Asset Management System, including inventory, bridge data collection, asset priorities, customer service levels, performance reporting, and prioritization / scoping.	\$400,000
BR 22811 2018	Statewide	System Operations	Various Locations	24-Hour Operations Center.	\$550,000
BR 22873 2019	Statewide	System Operations	Various Locations	24-Hour Operations Center.	\$575,000
BR 22924 2020	Statewide	System Operations	Various Locations	24-Hour Operations Center.	\$600,000
BR 22849 2018	Statewide	Crew Operations	Dept. Operations	Augusta Sign Shop operations.	\$630,000
BR 22909 2019	Statewide	Crew Operations	Dept. Operations	Augusta Sign Shop operations.	\$650,000
BR 22959 2020	Statewide	Crew Operations	Dept. Operations	Augusta Sign Shop operations.	\$650,000

ID/Year	Municipality	Scope	Name	Description	Funding
BR 22822 2018	Statewide	Department, Bureau and Office Administration	Dept. Operations	Bureau of Maintenance and Operations Administration, Headquarters.	\$1,900,000
BR 22903 2019	Statewide	Department, Bureau and Office Administration	Dept. Operations	Bureau of Maintenance and Operations Administration, Headquarters.	\$1,930,000
BR 22954 2020	Statewide	Department, Bureau and Office Administration	Dept. Operations	Bureau of Maintenance and Operations Administration, Headquarters.	\$1,930,000
BR 22817 2018	Statewide	Department, Bureau and Office Administration	Dept. Operations	Bureau of Maintenance and Operations Administration, Region 1.	\$920,000
BR 22898 2019	Statewide	Department, Bureau and Office Administration	Dept. Operations	Bureau of Maintenance and Operations Administration, Region 1.	\$935,000
BR 22949 2020	Statewide	Department, Bureau and Office Administration	Dept. Operations	Bureau of Maintenance and Operations Administration, Region 1.	\$935,000
BR 22818 2018	Statewide	Department, Bureau and Office Administration	Dept. Operations	Bureau of Maintenance and Operations Administration, Region 2.	\$1,250,000
BR 22899 2019	Statewide	Department, Bureau and Office Administration	Dept. Operations	Bureau of Maintenance and Operations Administration, Region 2.	\$1,250,000
BR 22950 2020	Statewide	Engineering and Professional Services	Various Locations	Bureau of Maintenance and Operations Administration, Region 2.	\$1,250,000
BR 22819 2018	Statewide	Department, Bureau and Office Administration	Dept. Operations	Bureau of Maintenance and Operations Administration, Region 3.	\$1,165,000

ID/Year	Municipality	Scope	Name	Description	Funding
BR 22900 2019	Statewide	Department, Bureau and Office Administration	Dept. Operations	Bureau of Maintenance and Operations Administration, Region 3.	\$1,165,000
BR 22951 2020	Statewide	Department, Bureau and Office Administration	Dept. Operations	Bureau of Maintenance and Operations Administration, Region 3.	\$1,165,000
BR 22820 2018	Statewide	Department, Bureau and Office Administration	Dept. Operations	Bureau of Maintenance and Operations Administration, Region 4.	\$1,350,000
BR 22901 2019	Statewide	Department, Bureau and Office Administration	Dept. Operations	Bureau of Maintenance and Operations Administration, Region 4.	\$1,350,000
BR 22952 2020	Statewide	Department, Bureau and Office Administration	Dept. Operations	Bureau of Maintenance and Operations Administration, Region 4.	\$1,350,000
BR 22821 2018	Statewide	Department, Bureau and Office Administration	Dept. Operations	Bureau of Maintenance and Operations Administration, Region 5.	\$990,000
BR 22902 2019	Statewide	Department, Bureau and Office Administration	Dept. Operations	Bureau of Maintenance and Operations Administration, Region 5.	\$1,000,000
BR 22953 2020	Statewide	Department, Bureau and Office Administration	Dept. Operations	Bureau of Maintenance and Operations Administration, Region 5.	\$1,000,000
BR 22813 2018	Statewide	Communication and Outreach	Dept. Operations	Communication and Outreach - Bureau of Maintenance and Operations.	\$155,000
BR 22878 2019	Statewide	Communication and Outreach	Dept. Operations	Communication and Outreach - Bureau of Maintenance and Operations.	\$160,000

ID/Year	Municipality	Scope	Name	Description	Funding
BR 22929 2020	Statewide	Communication and Outreach	Dept. Operations	Communication and Outreach - Bureau of Maintenance and Operations.	\$160,000
BR 22824 2018	Statewide	Contract Administration	Dept. Operations	Contract Administration - Bureau of Maintenance and Operations.	\$1,350,000
BR 22879 2019	Statewide	Contract Administration	Dept. Operations	Contract Administration - Bureau of Maintenance and Operations.	\$1,450,000
BR 22930 2020	Statewide	Contract Administration	Dept. Operations	Contract Administration - Bureau of Maintenance and Operations.	\$1,500,000
BR 22823 2018	Statewide	Asset Location Management	Dept. Operations	Data management, collection, processing and reporting - Bureau of Maintenance and Operations.	\$250,000
BR 22881 2019	Statewide	Asset Location Management	Dept. Operations	Data management, collection, processing and reporting - Bureau of Maintenance and Operations.	\$250,000
BR 22932 2020	Statewide	Asset Location Management	Dept. Operations	Data management, collection, processing and reporting - Bureau of Maintenance and Operations.	\$250,000
BR 22814 2018	Statewide	Employee Education and Training	Dept. Operations	Employee Education and Training - Bureau of Maintenance and Operations.	\$4,980,000
BR 22883 2019	Statewide	Employee Education and Training	Dept. Operations	Employee Education and Training - Bureau of Maintenance and Operations.	\$5,150,000
BR 22934 2020	Statewide	Employee Education and Training	Dept. Operations	Employee Education and Training - Bureau of Maintenance and Operations.	\$5,150,000

ID/Year	Municipality	Scope	Name	Description	Funding
BR 22842 2018	Statewide	Engineering and Professional Services	Various Locations	Engineering and Professional Services - Bureau of Maintenance and Operations.	\$1,200,000
BR 22896 2019	Statewide	Engineering and Professional Services	Various Locations	Engineering and Professional Services - Bureau of Maintenance and Operations.	\$1,225,000
BR 22947 2020	Statewide	Engineering and Professional Services	Various Locations	Engineering and Professional Services - Bureau of Maintenance and Operations.	\$1,225,000
BR 22816 2018	Statewide	Environmental Stewardship	Various Locations	Environmental Stewardship - Bureau of Maintenance and Operations.	\$980,000
BR 22884 2019	Statewide	Environmental Stewardship	Various Locations	Environmental Stewardship - Bureau of Maintenance and Operations.	\$1,100,000
BR 22935 2020	Statewide	Environmental Stewardship	Various Locations	Environmental Stewardship - Bureau of Maintenance and Operations.	\$1,100,000
BR 22833 2018	Statewide	Custodial Maintenance	Various Locations	Statewide Integrated Vegetation Control.	\$4,000,000
BR 22914 2019	Statewide	Custodial Maintenance	Various Locations	Statewide Integrated Vegetation Control.	\$6,150,000
BR 22965 2020	Statewide	Custodial Maintenance	Various Locations	Statewide Integrated Vegetation Control.	\$6,150,000
BR 22812 2018	Statewide	System Operations	Various Locations	Statewide Intelligent Transportation System (ITS) Device Maintenance.	\$176,000

ID/Year	Municipality	Scope	Name	Description	Funding
BR 22887 2019	Statewide	System Operations	Various Locations	Statewide Intelligent Transportation System (ITS) Device Maintenance.	\$180,000
BR 22938 2020	Statewide	System Operations	Various Locations	Statewide Intelligent Transportation System (ITS) Device Maintenance.	\$180,000
BR 22825 2018	Statewide	Custodial Maintenance	Various Locations	Statewide bridge cleaning, washing and sealing.	\$1,975,000
BR 22874 2019	Statewide	Custodial Maintenance	Various Locations	Statewide bridge cleaning, washing and sealing.	\$1,995,000
BR 22925 2020	Statewide	Custodial Maintenance	Various Locations	Statewide bridge cleaning, washing and sealing.	\$2,000,000
BR 22836 2018	Statewide	Bridge and Structural Maintenance	Various Locations	Statewide bridge work and improvements.	\$3,800,000
BR 22875 2019	Statewide	Bridge and Structural Maintenance	Various Locations	Statewide bridge work and improvements.	\$10,950,000
BR 22926 2020	Statewide	Bridge and Structural Maintenance	Various Locations	Statewide bridge work and improvements.	\$11,300,000
BR 22827 2018	Statewide	Department Building and Lot Maintenance	Dept. Operations	Statewide building and lot maintenance.	\$9,500,000
BR 22876 2019	Statewide	Department Building and Lot Maintenance	Dept. Operations	Statewide building and lot maintenance.	\$9,975,000

ID/Year	Municipality	Scope	Name	Description	Funding
BR 22927 2020	Statewide	Department Building and Lot Maintenance	Dept. Operations	Statewide building and lot maintenance.	\$9,975,000
BR 22828 2018	Statewide	Drainage Maintenance	Various Locations	Statewide catch basin and culvert cleaning.	\$1,450,000
BR 22877 2019	Statewide	Drainage Maintenance	Various Locations	Statewide catch basin and culvert cleaning.	\$1,500,000
BR 22928 2020	Statewide	Drainage Maintenance	Various Locations	Statewide catch basin and culvert cleaning.	\$1,550,000
BR 22829 2018	Statewide	Crew Operations	Dept. Operations	Statewide crew supervision and management.	\$5,600,000
BR 22880 2019	Statewide	Crew Operations	Dept. Operations	Statewide crew supervision and management.	\$6,100,000
BR 22931 2020	Statewide	Crew Operations	Dept. Operations	Statewide crew supervision and management.	\$6,300,000
BR 22837 2018	Statewide	Drainage Maintenance	Various Locations	Statewide drainage maintenance and improvements.	\$5,500,000
BR 22882 2019	Statewide	Drainage Maintenance	Various Locations	Statewide drainage maintenance and improvements.	\$21,500,000
BR 22933 2020	Statewide	Drainage Maintenance	Various Locations	Statewide drainage maintenance and improvements.	\$22,000,000

ID/Year	Municipality	Scope	Name	Description	Funding
BR 22830 2018	Statewide	Crew Operations	Dept. Operations	Statewide equipment service, repair and associated fleet costs.	\$9,125,000
BR 22885 2019	Statewide	Crew Operations	Dept. Operations	Statewide equipment service, repair and associated fleet costs.	\$9,260,000
BR 22936 2020	Statewide	Crew Operations	Dept. Operations	Statewide equipment service, repair and associated fleet costs.	\$9,260,000
BR 22831 2018	Statewide	Operational and Safety Maintenance	Various Locations	Statewide guard rail installation and maintenance.	\$2,500,000
BR 22886 2019	Statewide	Operational and Safety Maintenance	Various Locations	Statewide guard rail installation and maintenance.	\$3,000,000
BR 22937 2020	Statewide	Operational and Safety Maintenance	Various Locations	Statewide guard rail installation and maintenance.	\$3,200,000
BR 22839 2018	Statewide	Custodial Maintenance	Various Locations	Statewide highway patrolling and inspecting.	\$2,300,000
BR 22893 2019	Statewide	Custodial Maintenance	Various Locations	Statewide highway patrolling and inspecting.	\$2,300,000
BR 22944 2020	Statewide	Custodial Maintenance	Various Locations	Statewide highway patrolling and inspecting.	\$2,300,000
BR 22815 2018	Statewide	Infrastructure Inspection and Inventory	Dept. Operations	Statewide infrastructure inspections and inventory.	\$1,300,000

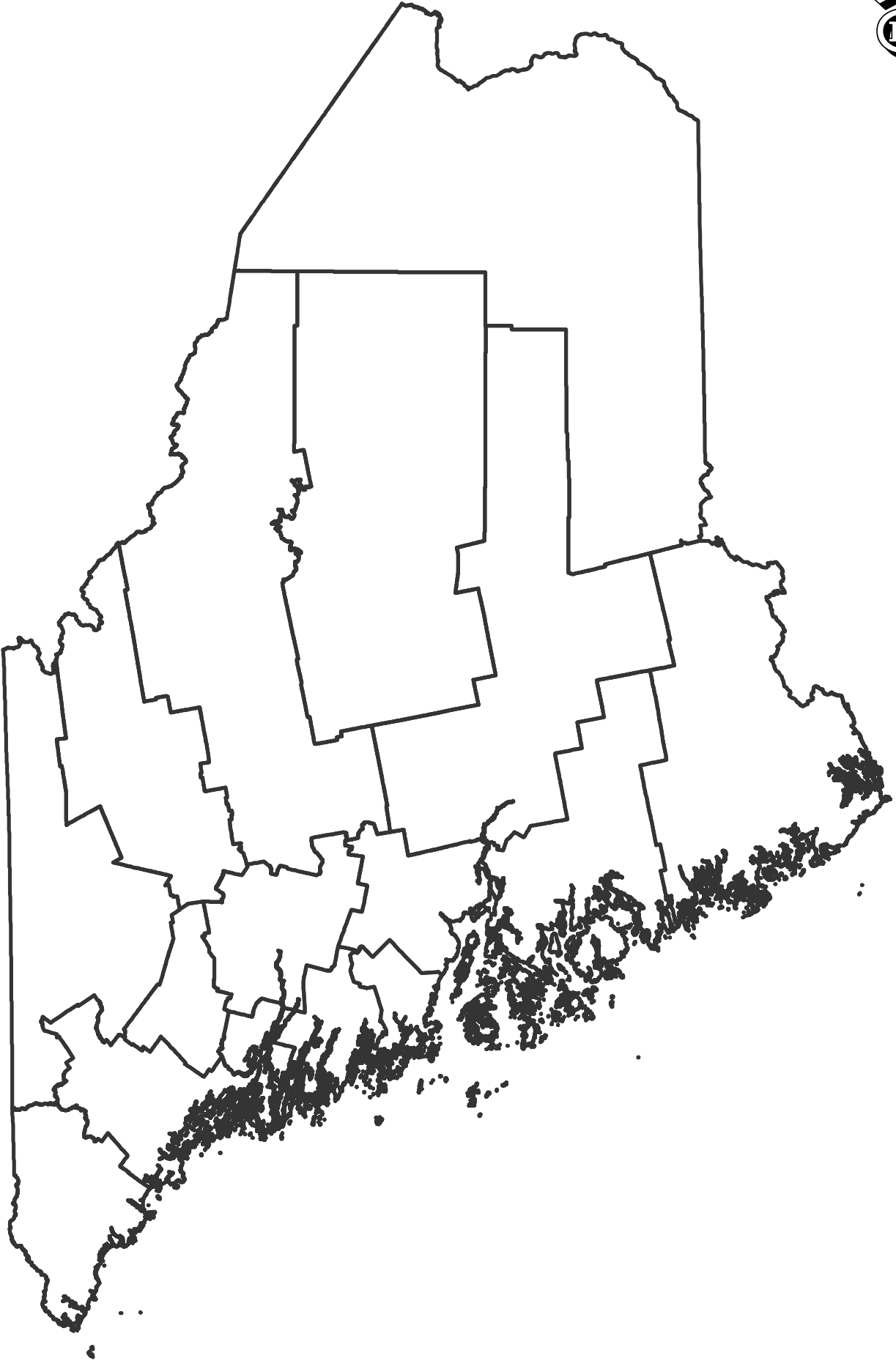
ID/Year	Municipality	Scope	Name	Description	Funding
BR 22888 2019	Statewide	Infrastructure Inspection and Inventory	Dept. Operations	Statewide infrastructure inspections and inventory.	\$1,320,000
BR 22939 2020	Statewide	Infrastructure Inspection and Inventory	Dept. Operations	Statewide infrastructure inspections and inventory.	\$1,320,000
BR 22834 2018	Statewide	Custodial Maintenance	Various Locations	Statewide litter and debris removal.	\$490,000
BR 22889 2019	Statewide	Custodial Maintenance	Various Locations	Statewide litter and debris removal.	\$500,000
BR 22940 2020	Statewide	Custodial Maintenance	Various Locations	Statewide litter and debris removal.	\$550,000
BR 22835 2018	Statewide	Crew Operations	Dept. Operations	Statewide material processing and transport.	\$1,650,000
BR 22890 2019	Statewide	Crew Operations	Dept. Operations	Statewide material processing and transport.	\$1,675,000
BR 22941 2020	Statewide	Crew Operations	Dept. Operations	Statewide material processing and transport.	\$1,675,000
BR 22838 2018	Statewide	System Operations	Various Locations	Statewide movable bridge operations.	\$1,190,000
BR 22891 2019	Statewide	System Operations	Various Locations	Statewide movable bridge operations.	\$1,205,000

ID/Year	Municipality	Scope	Name	Description	Funding
BR 22942 2020	Statewide	System Operations	Various Locations	Statewide movable bridge operations.	\$1,205,000
BR 22845 2018	Statewide	Custodial Maintenance	Various Locations	Statewide mowing.	\$955,000
BR 22892 2019	Statewide	Custodial Maintenance	Various Locations	Statewide mowing.	\$965,000
BR 22943 2020	Statewide	Custodial Maintenance	Various Locations	Statewide mowing.	\$965,000
BR 22840 2018	Statewide	Surface and Base Maintenance	Various Locations	Statewide pavement maintenance and repair.	\$4,850,000
BR 22894 2019	Statewide	Surface and Base Maintenance	Various Locations	Statewide pavement maintenance and repair.	\$4,950,000
BR 22945 2020	Statewide	Surface and Base Maintenance	Various Locations	Statewide pavement maintenance and repair.	\$4,950,000
BR 22841 2018	Statewide	System Operations	Various Locations	Statewide permitting.	\$1,925,000
BR 22895 2019	Statewide	System Operations	Various Locations	Statewide permitting.	\$1,950,000
BR 22946 2020	Statewide	System Operations	Various Locations	Statewide permitting.	\$1,950,000

ID/Year	Municipality	Scope	Name	Description	Funding
BR 22843 2018	Statewide	Custodial Maintenance	Various Locations	Statewide railroad maintenance.	\$360,000
BR 22897 2019	Statewide	Custodial Maintenance	Various Locations	Statewide railroad maintenance.	\$365,000
BR 22948 2020	Statewide	Custodial Maintenance	Various Locations	Statewide railroad maintenance.	\$365,000
BR 22844 2018	Statewide	Custodial Maintenance	Various Locations	Statewide rest area maintenance.	\$1,180,000
BR 22905 2019	Statewide	Custodial Maintenance	Various Locations	Statewide rest area maintenance.	\$1,200,000
BR 22956 2020	Statewide	Custodial Maintenance	Various Locations	Statewide rest area maintenance.	\$1,450,000
BR 22847 2018	Statewide	Surface and Base Maintenance	Various Locations	Statewide roadway shoulder and base maintenance.	\$1,840,000
BR 22907 2019	Statewide	Surface and Base Maintenance	Various Locations	Statewide roadway shoulder and base maintenance.	\$1,860,000
BR 22961 2020	Statewide	Surface and Base Maintenance	Various Locations	Statewide roadway shoulder and base maintenance.	\$1,880,000
BR 22846 2018	Statewide	Surface and Base Maintenance	Various Locations	Statewide shoulder grading.	\$975,000

ID/Year	Municipality	Scope	Name	Description	Funding
BR 22906 2019	Statewide	Surface and Base Maintenance	Various Locations	Statewide shoulder grading.	\$990,000
BR 22957 2020	Statewide	Surface and Base Maintenance	Various Locations	Statewide shoulder grading.	\$990,000
BR 22848 2018	Statewide	Operational and Safety Maintenance	Various Locations	Statewide sign maintenance.	\$1,900,000
BR 22908 2019	Statewide	Operational and Safety Maintenance	Various Locations	Statewide sign maintenance.	\$1,950,000
BR 22958 2020	Statewide	Operational and Safety Maintenance	Various Locations	Statewide sign maintenance.	\$1,950,000
BR 22850 2018	Statewide	Winter Maintenance	Various Locations	Statewide snow and ice control.	\$36,000,000
BR 22910 2019	Statewide	Winter Maintenance	Various Locations	Statewide snow and ice control.	\$36,000,000
BR 22960 2020	Statewide	Winter Maintenance	Various Locations	Statewide snow and ice control.	\$36,000,000
BR 22851 2018	Statewide	Custodial Maintenance	Various Locations	Statewide sweeping.	\$1,550,000
BR 22911 2019	Statewide	Custodial Maintenance	Various Locations	Statewide sweeping.	\$1,575,000

ID/Year	Municipality	Scope	Name	Description	Funding
BR 22962 2020	Statewide	Custodial Maintenance	Various Locations	Statewide sweeping.	\$1,575,000
BR 22852 2018	Statewide	System Operations	Various Locations	Statewide traffic engineering and support.	\$1,620,000
BR 22912 2019	Statewide	System Operations	Various Locations	Statewide traffic engineering and support.	\$1,650,000
BR 22963 2020	Statewide	System Operations	Various Locations	Statewide traffic engineering and support.	\$1,650,000
BR 22853 2018	Statewide	Operational and Safety Maintenance	Various Locations	Statewide traffic signal and highway lighting maintenance.	\$1,160,000
BR 22913 2019	Statewide	Operational and Safety Maintenance	Various Locations	Statewide traffic signal and highway lighting maintenance.	\$1,175,000
BR 22964 2020	Statewide	Operational and Safety Maintenance	Various Locations	Statewide traffic signal and highway lighting maintenance.	\$1,175,000
BR 22832 2018	Statewide	System Operations	Various Locations	Statewide transportation system emergency response.	\$925,000
BR 22904 2019	Statewide	System Operations	Various Locations	Statewide transportation system emergency response.	\$1,050,000
BR 22955 2020	Statewide	System Operations	Various Locations	Statewide transportation system emergency response.	\$1,050,000



Municipal Index

Municipality	County Tab
Abbot	Piscataquis
Acton	York
Addison	Washington
Albany Twp	Oxford
Alfred	York
Allagash	Aroostook
Alna	Lincoln
Alton	Penobscot
Amherst	Hancock
Amity	Aroostook
Andover	Oxford
Anson	Somerset
Appleton	Knox
Argyle	Penobscot
Arrowsic	Sagadahoc
Arundel	York
Ashland	Aroostook
Athens	Somerset
Attean Township	Somerset
Auburn	Androscoggin
Augusta	Kennebec
Aurora	Hancock
Avon	Franklin
Baileyville	Washington
Baldwin	Cumberland
Bancroft	Aroostook
Bangor	Penobscot
Bar Harbor	Hancock
Baring Plt	Washington
Batchelders Grant	Oxford
Bath	Sagadahoc
Beals	Washington
Belfast	Waldo
Belgrade	Kennebec
Belmont	Waldo
Benedicta	Aroostook
Benton	Kennebec

Municipality	County Tab
Berwick	York
Bethel	Oxford
Biddeford	York
Blaine	Aroostook
Blue Hill	Hancock
Boothbay	Lincoln
Boothbay Harbor	Lincoln
Bowdoin	Sagadahoc
Bowdoinham	Sagadahoc
Bremen	Lincoln
Brewer	Penobscot
Bridgton	Cumberland
Bristol	Lincoln
Brooklin	Hancock
Brooks	Waldo
Brooksville	Hancock
Brookton Twp	Washington
Brownfield	Oxford
Brownville	Piscataquis
Brunswick	Cumberland
Buckfield	Oxford
Bucksport	Hancock
Burlington	Penobscot
Burnham	Waldo
Buxton	York
Byron	Oxford
Calais	Washington
Camden	Knox
Canaan	Somerset
Cape Elizabeth	Cumberland
Caratunk	Somerset
Caribou	Aroostook
Carmel	Penobscot
Carrabassett Valley	Franklin
Carthage	Franklin
Cary Plt	Aroostook
Caswell	Aroostook

Municipality	County Tab
Cathance Twp	Washington
Chain Of Ponds Twp	Franklin
Chapman	Aroostook
Charleston	Penobscot
Charlotte	Washington
Chebeague Island	Cumberland
Cherryfield	Washington
Chester	Penobscot
Chesterville	Franklin
China	Kennebec
Clifton	Penobscot
Clinton	Kennebec
Coburn Gore Twp	Franklin
Codyville Plt	Washington
Columbia	Washington
Columbia Falls	Washington
Connor Twp	Aroostook
Cooper	Washington
Coplin Plt	Franklin
Corinna	Penobscot
Corinth	Penobscot
Cornish	York
Cornville	Somerset
Crawford	Washington
Cross Lake Twp	Aroostook
Crystal	Aroostook
Cumberland	Cumberland
Cutler	Washington
Dallas Plt	Franklin
Damariscotta	Lincoln
Danforth	Washington
Day Block Twp	Washington
Dayton	York
Dedham	Hancock
Deer Isle	Hancock
Denmark	Oxford
Dennysville	Washington
Detroit	Somerset
Dexter	Penobscot

Municipality	County Tab
Dixfield	Oxford
Dixmont	Penobscot
Dover-Foxcroft	Piscataquis
Dresden	Lincoln
Durham	Androscoggin
Dyer Brook	Aroostook
E Plt	Aroostook
Eagle Lake	Aroostook
East Machias	Washington
East Millinocket	Penobscot
Eastbrook	Hancock
Easton	Aroostook
Eastport	Washington
Ebeemee Twp	Piscataquis
Eddington	Penobscot
Edgecomb	Lincoln
Edmunds Twp	Washington
Eliot	York
Ellsworth	Hancock
Embden	Somerset
Enfield	Penobscot
Etna	Penobscot
Fairfield	Somerset
Falmouth	Cumberland
Farmington	Franklin
Forest City Twp	Washington
Forktown Twp	Aroostook
Fort Fairfield	Aroostook
Fort Kent	Aroostook
Franklin	Hancock
Freedom	Waldo
Freeport	Cumberland
Frenchville	Aroostook
Friendship	Knox
Fryeburg	Oxford
Gardiner	Kennebec
Garfield Plt	Aroostook
Garland	Penobscot
Gilead	Oxford

Municipality	County Tab
Glenwood Plt	Aroostook
Gorham	Cumberland
Gouldsboro	Hancock
Grafton Twp	Oxford
Grand Isle	Aroostook
Gray	Cumberland
Greenbush	Penobscot
Greene	Androscoggin
Greenville	Piscataquis
Guilford	Piscataquis
Hallowell	Kennebec
Hamlin	Aroostook
Hampden	Penobscot
Hancock	Hancock
Harpswell	Cumberland
Harrington	Washington
Harrison	Cumberland
Hartford	Oxford
Hartland	Somerset
Haynesville	Aroostook
Hermon	Penobscot
Herseytown Twp	Penobscot
Hiram	Oxford
Hodgdon	Aroostook
Holden	Penobscot
Hollis	York
Hope	Knox
Houlton	Aroostook
Howland	Penobscot
Hudson	Penobscot
Industry	Franklin
Island Falls	Aroostook
Islesboro	Waldo
Jackman	Somerset
Jay	Franklin
Jefferson	Lincoln
Johnson Mt Twp	Somerset
Jonesboro	Washington
Jonesport	Washington

Municipality	County Tab
Kennebunk	York
Kennebunkport	York
Kingfield	Franklin
Kingsbury Plt	Piscataquis
Kittery	York
Knox	Waldo
Lagrange	Penobscot
Lakeville	Penobscot
Leeds	Androscoggin
Letter D Twp	Franklin
Lewiston	Androscoggin
Liberty	Waldo
Lily Bay Twp.	Piscataquis
Limerick	York
Limestone	Aroostook
Limington	York
Lincoln	Penobscot
Lincoln Plt	Oxford
Linneus	Aroostook
Lisbon	Androscoggin
Litchfield	Kennebec
Littleton	Aroostook
Livermore	Androscoggin
Livermore Falls	Androscoggin
Long A Twp	Penobscot
Long Pond Twp	Somerset
Lovell	Oxford
Lowell	Penobscot
Lower Cupsuptic	Oxford
Lubec	Washington
Ludlow	Aroostook
Lyman	York
Machias	Washington
Machiasport	Washington
Macwohoc Plt	Aroostook
Madawaska	Aroostook
Madison	Somerset
Madrid	Franklin
Magalloway Plt	Oxford

Municipality	County Tab
Manchester	Kennebec
Mapleton	Aroostook
Mariaville	Hancock
Marion Twp	Washington
Mars Hill	Aroostook
Marshfield	Washington
Masardis	Aroostook
Maxfield	Penobscot
Mayfield Twp	Somerset
Mechanic Falls	Androscoggin
Meddybemps	Washington
Medway	Penobscot
Mercer	Somerset
Mexico	Oxford
Milbridge	Washington
Milford	Penobscot
Millinocket	Penobscot
Milo	Piscataquis
Molunkus Twp	Aroostook
Monmouth	Kennebec
Monroe	Waldo
Monticello	Aroostook
Montville	Waldo
Morrill	Waldo
Moscow	Somerset
Mount Chase	Penobscot
Mt Desert	Hancock
Mt Vernon	Kennebec
Naples	Cumberland
Nashville Plt	Aroostook
New Gloucester	Cumberland
New Limerick	Aroostook
New Portland	Somerset
New Sharon	Franklin
New Sweden	Aroostook
New Vineyard	Franklin
Newburgh	Penobscot
Newcastle	Lincoln
Newfield	York

Municipality	County Tab
Newport	Penobscot
Nobleboro	Lincoln
Norridgewock	Somerset
North Haven	Knox
North Yarmouth	Cumberland
North Yarmouth Academy	Aroostook
Northfield	Washington
Northport	Waldo
Norway	Oxford
Oakfield	Aroostook
Oakland	Kennebec
Ogunquit	York
Old Orchard Beach	York
Old Town	Penobscot
Orient	Aroostook
Orland	Hancock
Orneville Twp	Piscataquis
Orono	Penobscot
Orrington	Penobscot
Osborn	Hancock
Otisfield	Oxford
Owls Head	Knox
Oxbow Plt	Aroostook
Oxford	Oxford
Palermo	Waldo
Palmyra	Somerset
Paris	Oxford
Parkman	Piscataquis
Parlin Pond Twp	Somerset
Parsonsfield	York
Patten	Penobscot
Penobscot	Hancock
Perham	Aroostook
Perry	Washington
Peru	Oxford
Phillips	Franklin
Phippsburg	Sagadahoc
Pittsfield	Somerset

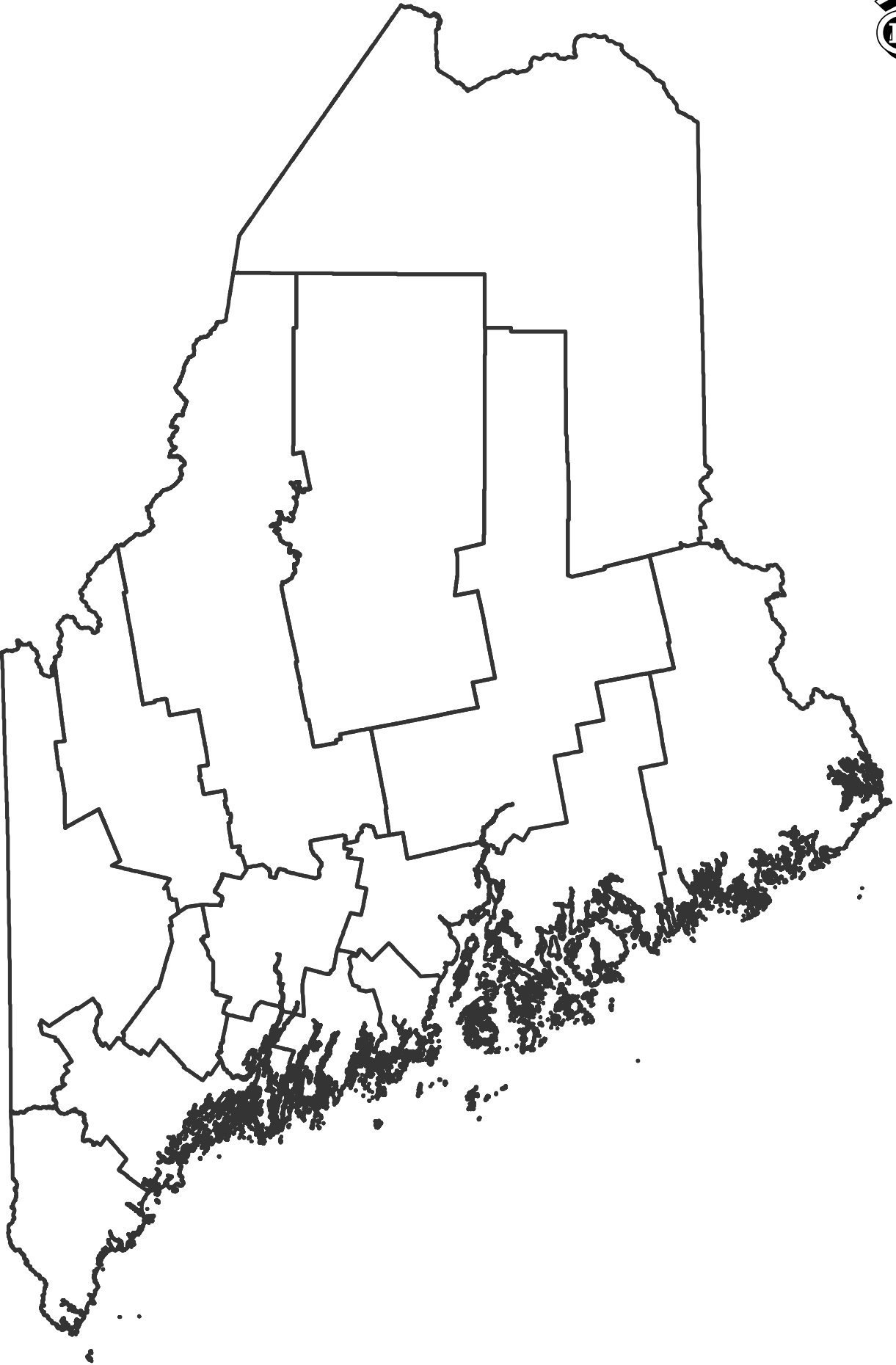
Municipality	County Tab
Pittston	Kennebec
Plymouth	Penobscot
Poland	Androscoggin
Porter	Oxford
Portland	Cumberland
Pownal	Cumberland
Presque Isle	Aroostook
Princeton	Washington
Prospect	Waldo
Randolph	Kennebec
Rangeley	Franklin
Rangeley Plt	Franklin
Raymond	Cumberland
Readfield	Kennebec
Reed Plt	Aroostook
Region 1	Statewide
Region 2	Statewide
Region 3	Statewide
Region 4	Statewide
Region 5	Statewide
Richmond	Sagadahoc
Ripley	Somerset
Rockland	Knox
Rockport	Knox
Rockwood Strip	Somerset
Rome	Kennebec
Roque Bluffs	Washington
Roxbury	Oxford
Rumford	Oxford
Sabattus	Androscoggin
Saco	York
Sandy Bay Twp	Somerset
Sandy River Plt	Franklin
Sanford	York
Sangerville	Piscataquis
Sapling Twp	Somerset
Scarborough	Cumberland
Searsmont	Waldo
Searsport	Waldo

Municipality	County Tab
Sebago	Cumberland
Sebec	Piscataquis
Sedgwick	Hancock
Shapleigh	York
Sherman	Aroostook
Shirley	Piscataquis
Sidney	Kennebec
Silver Ridge Twp	Aroostook
Skowhegan	Somerset
Smithfield	Somerset
Smyrna	Aroostook
Soldiertown Twp	Penobscot
Solon	Somerset
Somerville	Lincoln
South Berwick	York
South Portland	Cumberland
South Thomaston	Knox
Southport	Lincoln
Southwest Harbor	Hancock
Springfield	Penobscot
St Agatha	Aroostook
St Albans	Somerset
St Francis	Aroostook
St George	Knox
St John Plt	Aroostook
Stacyville	Penobscot
Standish	Cumberland
Starks	Somerset
Statewide	Statewide
Stockholm	Aroostook
Stockton Springs	Waldo
Stoneham	Oxford
Stonington	Hancock
Strong	Franklin
Sullivan	Hancock
Sumner	Oxford
Surry	Hancock
Swans Island	Hancock
Swanville	Waldo

Municipality	County Tab
T01 R01 NBKP	Somerset
T3 Indian Purchase	Penobscot
T4 Indian Purchase	Penobscot
Talmadge	Washington
Taunton And Raynham	Somerset
Temple	Franklin
Temple	Somerset
The Forks Plt	Somerset
Thomaston	Knox
Thorndike	Waldo
Topsfield	Washington
Topsham	Sagadahoc
Tremont	Hancock
Trenton	Hancock
Turner	Androscoggin
Twp 01 R09 Wels	Piscataquis
Twp 02 R09 Wels	Piscataquis
Twp 05 R09	Piscataquis
Twp 22 Md	Hancock
Twp 28 Md	Hancock
Twp01 R06 Wels	Penobscot
Twp02 R08 Nwp	Penobscot
Twp06 R08 Wels	Penobscot
Twp07 R05 Wels	Aroostook
Twp08 R05 Wels	Aroostook
Twp14 R06 Wels	Aroostook
Twp15 R06 Wels	Aroostook
Twp17 R05 Wels	Aroostook
Twp24 MD	Washington
Twp26 ED	Washington
Twp30 MD	Washington
TwpR07 Wels	Penobscot
Union	Knox
Unity	Waldo
Upton	Oxford
Van Buren	Aroostook
Vanceboro	Washington
Vassalboro	Kennebec

Municipality	County Tab
Veazie	Penobscot
Verona	Hancock
Vienna	Kennebec
Vinalhaven	Knox
Waite	Washington
Waldo	Waldo
Waldoboro	Lincoln
Wales	Androscoggin
Wallagrass Plt	Aroostook
Waltham	Hancock
Warren	Knox
Washburn	Aroostook
Washington	Knox
Waterboro	York
Waterford	Oxford
Waterville	Kennebec
Weld	Franklin
Wellington	Piscataquis
Wells	York
Wesley	Washington
West Bath	Sagadahoc
West Forks Plt	Somerset
West Gardiner	Kennebec
West Paris	Oxford
Westbrook	Cumberland
Westfield	Aroostook
Westport Island	Lincoln
Whitefield	Lincoln
Whiting	Washington
Whitneyville	Washington
Willimantic	Piscataquis
Wilton	Franklin
Windham	Cumberland
Windsor	Kennebec
Winn	Penobscot
Winslow	Kennebec
Winter Harbor	Hancock
Winterport	Waldo
Winterville Plt	Aroostook

Municipality	County Tab
Winthrop	Kennebec
Wiscasset	Lincoln
Woodland	Aroostook
Woodstock	Oxford
Woolwich	Sagadahoc
Yarmouth	Cumberland
York	York



WORK PLAN TERMS AND DEFINITIONS

ACIP: Airport Capital Improvement Plan.

ADA or Americans with Disabilities Act: The Americans with Disabilities Act prohibits discrimination and ensures equal opportunity for persons with disabilities in employment, government services, public accommodations, commercial facilities and transportation.

Administration: The ongoing functions that support MaineDOT programs and projects, including department-wide financial and administrative services, financial administration for federal programs, human resources, legal services, operation of the Executive Office, geographic information systems, performance measurement and accountability, the Freight and Business Services Office, the Business and Community Relations Office and engineering oversight.

Airport Master Plan: An Airport Master Plan is a comprehensive study of an airport that describes short-, medium- and long- term development plans to meet future aviation demand.

Apron: The area of an airport intended to accommodate the loading and unloading of passengers and cargo, and the refueling, servicing and parking of aircraft.

Asset Location Management: Managing transportation asset data, coordinating data between systems, analyzing data and work-reporting, and producing reports, maps and data files.

Asset Name: Names the publicly owned or publicly used facility or program on which work is to occur.

Aviation: Includes crack-sealing to preserve airport runway pavement.

AVL or Automatic Vehicle Location: Automatic Vehicle Location is a means of determining the location of a vehicle and transmitting that information to a receiver, allowing transit agencies to determine location of buses, wait times and other information.

BIG or Boating Infrastructure Grant: BIG is a program of the U.S. Fish and Wildlife Service that provides funding for recreational boating infrastructure.

BPI or Business Partnership Initiative: The BPI program provides state funding to match private and municipal investment in highway improvements intended to facilitate economic development.

BR: Bureau Request for Maintenance and Operations.

Items in Italics indicate Statewide Operations or Statewide Capital Programs

Bridge: A span length of at least 20 feet, as defined by FHWA.

Bridge and Structural Maintenance: Work performed to prevent or repair routine problems, and to extend the useful life of bridges until capital funding becomes available.

Bridge Deck: The portion of the bridge that provides direct support for vehicular and non-motorized traffic.

Bridge Preservation: Bridge strengthening and other bridge improvements on state-owned bridges.

Bridge Scour Countermeasures: Techniques used to mitigate the effects of sediment scour and other hydraulic stress on bridge structures.

Bridge Substructure: The parts of a bridge that are below the bottom of the girders. Pilings, shafts, spread footings and columns may be part of the substructure.

Bridge Superstructure: The parts of a bridge that are above the bottom of the girders. Girders, bridge deck and bridge railing are parts of the superstructure.

Building and Lot Maintenance: This work involves maintenance of over 600 buildings and more than 100 building lots, as well as maintenance of ancillary lot structures.

CADD: Computer Aided Design and Drafting.

Catch Basin: A reservoir for collecting surface drainage or runoff.

CBITD: Casco Bay Island Transit District. The ferry system that serves Portland and nearby islands in Casco Bay.

CE or Construction Engineering: The supervision and inspection of construction activities.

Chip Sealing: Chip sealing consists of a layer of asphalt binder that is overlaid by a layer of embedded aggregate that furnishes, among other things, protection to the asphalt layer from tire damage and macrotexture that creates a skid-resistant surface.

CIPR or Cold in Place Recycling: The process of removing a portion of roadway pavement surface, processing it to a uniform particle size, and mixing with emulsion and Portland cement in a continuous portable operation to create a recycled pavement layer.

CMAQ or Congestion Mitigation for Air Quality: A Federal Highway Administration Program that funds transportation improvements designed to improve air quality and mitigate congestion.

Items in Italics indicate Statewide Operations or Statewide Capital Programs

CMQ or CMQR: The Central Maine and Quebec Railway.

Cold Storage Building: A building used to store salt and sand materials for use in maintaining roadways throughout the winter.

Communications and Outreach: This program includes the Local Transportation Assistance Program, work zone-safety and bicycle-pedestrian safety education, and audio-visual and other creative services.

CON: Construction phase of project work.

Contract Administration: Costs related to developing and administering contracts.

CPR or Cyclical Pavement Resurfacing: The application of a 3/4” overlay used to preserve lower priority roads that are considered “built”.

Crack Sealing: Roadway or runway surface crack sealing treatments performed to prevent surface damage from freeze thaw cycles.

Crew Operations: Crew management and planning, and overall work preparation activities. Equipment transport and certain repairs also fall into this category.

CSL or Customer Service Level: A measure of how a road compares to other roads of the same priority across the state, based on safety, condition and service.

Culvert: Any pipe or other structure under a roadway that has a diameter of less than 5 feet, or multiple pipes or other structures with a combined opening of less than 20 square feet in area.

Custodial Maintenance: Activities aimed at keeping the assets clean and functioning, such as patrolling and inspecting highways, sweeping, cleaning bridges, and vegetation management.

Debt Service: Debt service is the cash required over a given time period for the repayment of interest and principal on a debt instrument.

Dolphin: Man-made marine structure that extends above the water level and is not connected to shore.

Drainage Maintenance: Removing water from the highway structure, which increases roadway longevity—ditching, catch basin and culvert cleaning, and installation or replacement of drainage structure.

DSRX: Downeast Scenic Railroad.

Easement: A right to use the real property of another without possessing it.

Items in Italics indicate Statewide Operations or Statewide Capital Programs

EMR: Eastern Maine Railway.

Enhanced Project Scoping: A planning process intended to manage future risk by detailing the basic need, possible impacts, roadway design matters, potential cost and stakeholder issues of proposed projects.

Environmental Stewardship: The collection, documenting, permitting and administration of environmental issues associated with maintenance activities or projects.

FAA or Federal Aviation Administration: The national aviation authority of the United States with powers to regulate all aspects of civil aviation, including inspecting and rating civilian aircraft and pilots, enforcing the rules of air safety, and installing and maintaining air-navigation and traffic-control facilities..

Feasibility Study: An analysis and evaluation of a proposed action that is based on extensive investigation and research to determine order-of-magnitude costs and benefits for the proposed action.

Federal Functional Classification: The process by which both rural and urban streets and highways are grouped into classes.

FFY or Federal Fiscal Year: Federal Fiscal Year, which begins October 1st.

Finger Floats: Floating parallel docks that are used as a boat slip.

Fog Seal: A method of adding asphalt to an existing pavement surface to improve sealing or waterproofing, prevent further stone loss by holding aggregate in place, or simply improve the surface appearance.

FTA or Federal Transit Administration: The FTA provides financial and technical assistance to local public transit systems, including buses, subways, light rail, commuter rail, trolleys and ferries. FTA also oversees safety measures and helps develop next-generation technology research.

FTA 5303: Funding provided by FTA for Metropolitan Transportation Planning.

FTA 5304: Funding provided by FTA for Statewide and Non-metropolitan Transportation Planning.

FTA 5307: Funding provided by FTA for transit investments, operating assistance and transportation planning in urbanized areas.

Items in Italics indicate Statewide Operations or Statewide Capital Programs

FTA 5310: Funding provided by FTA to improve transportation for seniors and individuals with disabilities.

FTA 5311: Funding provided by FTA to support public transportation in rural areas.

FTA 5337: Funding provided by FTA to finance capital projects to maintain public transportation systems in a state of good repair.

FTA 5339: Funding provided by FTA to replace, rehabilitate and purchase buses and related equipment and to construct bus-related facilities.

Full-Depth Reclamation with Foamed Asphalt: The foamed asphalt stabilization process involves full-depth reclamation of the existing hot mix asphalt and approximately 2 inches of the underlying sub-base gravel, shaping this material to the desired grade and cross-slope, and compacting the material to specifications.

GARVEE: A Grant Anticipation Revenue Vehicle is any bond or other form of debt repayable, either exclusively or primarily, with future Federal-aid highway funds under Section 122 of Title 23 of the United States Code.

General Obligation Bonds: General obligation (G.O.) bonds are debt instruments issued to raise funds for public works. G.O. bonds are backed by the full faith and credit of the issuing entity.

Grader Work: Reshaping the shoulder of the highway to facilitate runoff to ditches.

Guardrail Crash Cushion: Energy-absorbing cushioning device that offers protection from collisions with fixed guardrail installations.

HCP (Highway Corridor Priority): A classification system based on common-sense factors including the economic importance of the road. All 23,500 miles of Maine public highway are divided into six priority levels:

Priority 1 Roads: These roads include the Maine Turnpike, the Interstate System and key principal arterials like Route 1 in Aroostook County, the Airline (Route 9), Route 2 west of Newport, and Route 302.

Priority 2 Roads: Priority 2 roads are non-Interstate, high-value arterials.

Priority 3 Roads: These roads generally are the remaining arterials and most significant major collector highways.

Priority 4 Roads: These roads generally are the remainder of the major collector highways.

Items in Italics indicate Statewide Operations or Statewide Capital Programs

Priority 5 Roads: These roads are approximately 2,400 miles of minor collector highways.

Priority 6 Roads: These roads are local roads and streets, and are the year-round responsibility of our municipal partners.

Heavy Pavement Treatment: A paving treatment applied to roadways in fair to good condition that have deteriorated too far for light treatments to be effective, but are still able to be preserved with a more substantial treatment.

Highway Preservation Paving: A program to preserve the investments in existing highways with activities such as repaving, crack sealing, drainage repair, etc., in each region and the Interstate.

Highway Preservation Paving 1 1/4" overlay: Projects scoped for this treatment will receive a 1 1/4 inch Hot Mix Asphalt surface covering the travel way and any adjacent paved shoulders.

Highway Preservation Paving 3/4" overlay: Projects scoped for this treatment will receive a travel way leveling course followed by a 3/4 inch Hot Mix Asphalt surface course covering the mainline travel way and shoulders.

Highway Reconstruction: The rebuilding of an existing highway to modern design standards to ensure adequate levels of service for travelers.

Highway Rehabilitation: Structural enhancements that extend the service life of an existing pavement and/or improve its load-carrying capacity.

Highway Safety and Spot Improvements: An activity grouping that includes striping, guardrail, rumble strips, crack-sealing, signage, measures to reduce vehicle/large animal collisions, improvements to visitor information centers, and installation of pedestrian crossing signals.

Highway System Operations: A grouping of project-level expenses across multiple types of projects and operational activities including fees for river gauges, landscaping, operating costs for the ARAN data collection vehicle, operation of intelligent transportation system field devices and advanced transportation management system operations.

HMA or Hot Mix Asphalt: Hot mix asphalt is a combination of approximately 95% stone, sand, or gravel bound together by asphalt cement- a product of crude oil. Asphalt cement is heated aggregate, combined, and mixed with the aggregate at an HMA facility.

HTF or Highway Trust Fund: An account established by law to hold federal highway user taxes that are dedicated for highway and transit-related purposes. The HTF has two accounts: the Highway Account and the Mass Transit Account.

Items in Italics indicate Statewide Operations or Statewide Capital Programs

IMT: The International Marine Terminal, located on the Portland waterfront

Information Technology Support: A cost center for development, operation and maintenance of the department's technology systems through the state Office of Information Technology.

Infrastructure Inspection and Inventory: Collection, monitoring and review of the department's assets, which include highways, rail, ferries, bridges and other transportation assets.

Intermodal Facility: A transportation facility designed to facilitate the transition in mode for passenger or freight movement.

Interpretive Signs: Signs used to inform and make visitors aware of notable features of an area.

Inventory and Performance Management: A grouping of work that includes vehicle size/weight classification, traffic counts, highway classification, traffic studies, bridge inspections, the Safety Office, and operation of the Results and Information Office (RIO).

Large Culvert: (Formerly referred to as a "strut".) A large culvert is a pipe or other structure that has a diameter of between 5 and 10 feet, or multiple pipes or structures with a combined opening between 19 and 80 square feet in area.

LCP or Light Capital Paving: Light Capital Paving is typically the application of a 5/8 of an inch nominal overlay, used as a holding action on unbuilt roads, in an effort to improve safety and durability and to extend the life of lower-priority roadways.

LED or Light-Emitting Diode: Semiconductor light sources that are highly efficient, used in highway lighting and signage installation.

Light Pavement Treatment: Pavement intended to provide a new wearing surface for traffic and to protect the underlying pavement on the roadway.

LRAP or Local Road Assistance: A MaineDOT program that works with municipal and tribal jurisdictions to provide training, technical assistance and information regarding the construction, maintenance and management of local roads and bridges in Maine.

MCRR: Maine Central Railroad.

Microsurfacing: A mixture of asphalt emulsion, graded aggregates (1/4 of an inch to 3/8 of an inch), mineral filler, water and other additives. The mixture is made and placed on a continuous basis using a travel paver (Slurry Surfacing Machine).

Items in Italics indicate Statewide Operations or Statewide Capital Programs

Mill and Fill: A pavement management treatment that extends the life of existing roadways by removing a portion of the roadway surface then replacing it with a suitable depth of new hot mix asphalt.

Mitigation: Actions that avoid, minimize, or compensate for potential adverse impacts.

MNR: Maine Northern Railway.

MPI or Municipal Partnership Initiative: A MaineDOT program to develop, fund and build projects of municipal interest on the state infrastructure system with MaineDOT as a funding partner.

MPO or Metropolitan Planning Organization: A federally chartered planning entity responsible for transportation planning and approval of federal transportation funding in federally defined metropolitan areas. Maine has four: Androscoggin Transportation Resource Center (ATRC), Bangor Area Comprehensive Transportation System (BACTS), Kittery Area Comprehensive Transportation System (KACTS) and Portland Area Comprehensive Transportation System (PACTS).

MTA or Maine Turnpike Authority: The Maine Turnpike Authority is a public entity that was established for the purpose of constructing, maintaining, reconstructing and operating a toll highway from Kittery to Augusta.

Multimodal: A term that describes transportation of goods or passengers performed by multiple modes of transport. This can include rail, bus, ferry, bicycling, walking and aviation.

Multimodal Capital: Capital outlays for non-highway transportation system.

Multimodal Operations: Operating outlays for non-highway transportation investments.

Multimodal System Operations: An activity grouping that includes operating support for aviation facilities, bicycle/pedestrian facilities, Visitor Information Centers, buses, and operation of the Maine State Ferry Service.

Multi-use Path: A path or sidewalk designed for use by cyclists and pedestrians, and sometimes by motorized vehicles.

NHPP or National Highway Performance Program: A Federal-aid Highway program that funds capital improvement projects located on the National Highway System.

NHS or National Highway System: A federally defined highway system, consisting primarily of existing Interstate routes and some federally designated principal arterial highways.

Items in Italics indicate Statewide Operations or Statewide Capital Programs

NPDES II MS4: As authorized by the Clean Water Act, the National Pollutant Discharge Elimination System (NPDES) permit program controls water pollution by regulating point sources that discharge pollutants into waters of the United States.

Operational and Safety Maintenance: A work grouping that includes traffic control and roadway delineation and protection, including signage, traffic signal maintenance, lighting, striping, and guardrail installation and maintenance.

PACTS Municipal Partnership Initiative: A program that funds state/ local financial partnerships with municipalities to make highway improvements of local interest in the Portland metropolitan area.

Park and Ride Lots: Designated parking areas for drivers who ride in another vehicle for a portion of their trip.

PE or Preliminary Engineering: Engineering work done prior to advertising a project.

Pedestrian Refuge: A small section of pavement or sidewalk completely surrounded by asphalt or other road materials, where pedestrians can stop before finishing crossing the road.

PMRAP or Plant Mix Recycled Asphalt Pavement: A cold pavement mix consisting of reclaimed asphalt materials used as a base to add structure and correct deficient cross-slopes.

Policy, Planning and Research: An activity group that includes management of MaineDOT planning activities and studies; public outreach; project scoping and analysis; Work Plan development; Metropolitan and non-metropolitan planning; and research programs and projects.

PPP or Public-Private Partnership: A Public-Private Partnership is a mutually beneficial collaboration between a public agency and a private-sector entity.

Preservation Paving: Paving treatment performed on a highway to facilitate preservation of the investment.

Public Transportation Capital: Capital funding for buses and bus facilities under Federal Transit Administration (FTA) intercity, urban, small urban, and rural programs that serve the general public, and elderly and disabled persons. Some FTA funding may be used for either capital or operating expenses.

Rail: Operational improvements to state-owned rail lines, rail-crossing improvements and the Industrial Rail Access Program, (IRAP) which partners with private-sector entities to fund rail improvements that support economic development.

Items in Italics indicate Statewide Operations or Statewide Capital Programs

Recreational Trails Program: A Federal Highway Administration (FHWA) funding set-aside that MaineDOT transfers to the Maine Department of Agriculture, Conservation and Forestry for improvements to multi-use trails.

Region: A MaineDOT maintenance region. MaineDOT's field operations and facilities are grouped as five large geographic areas of the state (Northern, Southern, Eastern, Western and Mid-Coast).

Roundabout: A type of circular intersection or junction in which road traffic is slowed and flows almost continuously in one direction around a central island with several exits onto the various intersecting roads.

ROW or Right of Way: A right of way is a type of ownership or easement granted over the land for transportation purposes. This can be for a highway, public footpath, rail transport, canal, etc. Also, the property acquisition phase of a project.

RTAP or Rural Transit Assistance Program: A Federal Transit Administration program that provides a source of funding to assist in the design and implementation of training and technical assistance projects and other support services tailored to meet the needs of transit operators in non-urbanized areas.

Safety and Spot Improvements: Roadway treatments that address single issues or a series of issues along a roadway.

Scope: The type and extent of the planned treatment, activity, or operation that will take place.

SHIP or Small Harbors Improvement Program: A state program that promotes economic development, public access and improved commercial fishing opportunities, and works to preserve and create infrastructure at facilities in tidewater and coastal municipalities.

SLA, SLR: Saint Lawrence and Atlantic Railroad.

State Highway Fund: The State Highway Fund is an account that receives its revenue mainly through fuel taxes and is used to fund projects that are related to the State's highway system.

STP or Surface Transportation Program: A Federal-aid Highway program that provides flexible funding that can be used by states and localities for projects on any Federal-aid highway including the National Highway System and bridge projects on any public road.

Surface and Base Maintenance: Localized pavement repairs, shimming, and paving of certain corridors. This activity also includes the preparation of base gravels or shoulder work.

Items in Italics indicate Statewide Operations or Statewide Capital Programs

TIGER: The Transportation Investment Generation Economic Recovery discretionary grant program that provides funding for investment in road, rail, transit and port projects that promises to achieve national objectives.

Traffic Calming: Changes in street alignment, installation of barriers and other physical measures that are intended to reduce traffic speed and/or cut-through volumes, in the interest of street safety, livability and other public purposes.

Transfer Bridge: A structure that facilitates car movement from a dock to a ferry.

Urbanized Area: A continuous urban area with a population of 50,000 or more as determined by the U.S. Bureau of the Census.

Ultra-Thin Bonded Wearing Course: The placement of a thin (3/4 of an inch) HMA surface course over a polymer modified tack coat membrane placed by a spray paver.

Wearing Surface: The surface portion of a roadway or bridge deck which is in the direct contact with the vehicles.

Wetland Mitigation: Actions that avoid, minimize, or compensate for potential adverse impacts to wetlands.

Wing Walls: The extension of an abutment to the side slope material of an approach, causeway or embankment.

Winter Maintenance: Activities associated with snow and ice control, and monitoring the highways for hazardous winter conditions.

Work Program Management: A grouping of work activities that support the development of projects, including overall project management, software, property acquisition and compliance oversight.

WR or Work Request: A Work Request for the Bureau of Maintenance and Operations.

Items in Italics indicate Statewide Operations or Statewide Capital Programs